

# NEW YORK STATE FRESHWATER FISHING

## 2025 REGULATIONS GUIDE

*Regulations in effect April 1, 2025*



Department of  
Environmental  
Conservation



STATE OF NEW YORK

Kathy Hochul, Governor

NYS DEPARTMENT OF ENVIRONMENTAL CONSERVATION

Sean Mahar, Interim Commissioner

Katharine Petronis, Deputy Commissioner, Natural Resources

Jacqueline Lendrum, Director, Division of Fish and Wildlife

Stephen Hurst, Chief, Bureau of Fisheries

Joelle Loukmas, Regulations Guide Manager

How to Contact Us:

NYS Department of Environmental Conservation

Bureau of Fisheries  
625 Broadway  
Albany, NY 12233-4753

[fwfish@dec.ny.gov](mailto:fwfish@dec.ny.gov)

Website: [www.dec.ny.gov](http://www.dec.ny.gov)

ABOUT THIS GUIDE

This guide is a summary that is intended for convenience only. For a complete reference, consult New York State Environmental Conservation Law (ECL) and Title 6 of the Codes, Rules and Regulations of the State of New York (NYCRR). Copies can be reviewed online at:

- <http://public.leginfo.state.ny.us/lawssrch.cgi?NVLWO:>  
for ECL
- [dec.ny.gov/regulatory/regulations/chapter-i](http://dec.ny.gov/regulatory/regulations/chapter-i)  
for NYCRR

About the Cover:

Dave Williams with an impressive brook trout he caught from an Adirondack pond.

This agency receives Federal financial assistance from the U.S. Fish and Wildlife Service. Under Title VI of the 1964 Civil Rights Act, Section 504 of the Rehabilitation Act of 1973, Title II of the Americans with Disabilities Act of 1990, the Age Discrimination Act of 1975, and Title IX of the Education Amendments of 1972, the U.S. Department of the Interior prohibits discrimination on the basis of race, color, national origin, age, sex, or disability. If you believe that you have been discriminated against in any facility, program, or activity, or if you need more information, please write to: Office of Diversity, Inclusion, and Civil Rights; U.S. Department of the Interior; 1849 C Street, NW; Washington, D.C. 20240

CONTENTS

Using This Guide ..... 3

Statewide Seasons and Limits..... 4

Special Regulations

    Region 1 Special Regulations..... 7

    Region 2 Special Regulations.....10

    Region 3 Special Regulations.....11

    Region 4 Special Regulations.....14

    Tidal Hudson River Regulations.....16

    Border Waters.....18

    Region 5 Special Regulations..... 20

    Lake Champlain Regulations .....31

    Region 6 Special Regulations.....34

    Region 7 Special Regulations .....40

    Region 8 Special Regulations.....43

    Region 9 Special Regulations.....45

Inland Trout Stream Regulations....47

Finger Lakes and Tributaries Regulations.....57

Great Lakes and Tributaries Regulations..... 60

General Regulations

    Definitions.....68

    Taking and Possession of Fish .....69

    Methods of Taking Fish .....71

    Regulations for Harvested Fish..... 74

    Purchase and Sale of Fish.....75

    Natural Baits Other Than Baitfish .....76

Baitfish Regulations ..... 77

NYS Health Advice on Eating Fish You Catch .....83

License Information..... 89


Environmental Conservation Police Officers ..... 92

NYS Angler Achievement Awards Program ..... 94

Freshwater Fish ID ..... 99

## Special Regulations

Check the following list to see if the water you plan to fish fits into one of the categories. Special regulations often apply to waters in these categories.



**Waters with Special Regulations by DEC Region**, See pages 7–46

**Great Lakes** (inc. tributaries to the first impassable barrier),  
See pages 60–67

**Finger Lakes** (inc. tributaries to the first impassable barrier),  
See pages 57–59

**Inland Trout Streams** (excludes tributaries of the Great Lakes,  
Finger Lakes, Lake Champlain, and tidal stream reaches),  
See pages 47–56

**Hudson River**, See pages 16–17

**Lake Champlain**, See page 31

**Border Waters** (Delaware and West Branch Delaware Rivers,  
Greenwood Lake, Indian Lake), See pages 18–19

## Statewide Seasons & Limits



These regulations apply if the water you're fishing  
or the species you're fishing for isn't listed in any of  
the above sections. (page 4)

## Other Things to Consider Before Heading Out

### General Regulations



Definitions, Methods of Taking Fish, Purchase, and Sale of Fish, etc.  
(pages 68–76)

### Baitfish Regulations



Regulations associated with collecting  
and using baitfish. (pages 77–82)

### Fish Consumption Advisories



If you plan to consume the fish you catch.  
(pages 83–88)

If you have any questions or are unsure of any regulations, call or email the nearest DEC Regional Office. Contact information can be found in the Special Regulations section of the guide (pages 7–67).

# Statewide Seasons & Limits

- The following statewide species regulations apply to all fresh waters for which special regulations have not been established. See [dec.ny.gov/things-to-do/saltwater-fishing/recreational-fishing-regulations](https://dec.ny.gov/things-to-do/saltwater-fishing/recreational-fishing-regulations) for fishing regulations in the Marine and Coastal District (page 68).
- **A person may not fish for a species (not even catch and release) outside of the open season for that species on a given water.**

SPECIES	OPEN SEASON <sup>1</sup>	MINIMUM LENGTH <sup>2</sup>	DAILY LIMIT <sup>3</sup>
Brook Trout in lakes and ponds	April 1–Oct 15	None	5
Brown Trout, Rainbow Trout, Splake in lakes and ponds	All year	None	5 with only 2 longer than 12"
Brook, Brown, and Rainbow Trout and Splake in Inland Trout Streams <sup>4</sup>	April 1–Oct 15	None	5 with only 2 longer than 12"
	Oct 16–Mar 31	Catch and Release only, Artificial lures only	
Lake Trout	April 1–Oct 15	21"	3
Atlantic Salmon (Landlocked)	All year	15"	3
Coho & Chinook Salmon	See Great Lakes & Tributaries Regulations (pages 60–67)		
Black Bass (Largemouth and Smallmouth)	June 15–Nov 30	12"	5
	Dec 1–June 14	Catch and Release only, Artificial lures only	
Muskellunge	June 1–Nov 30	40"	1
Northern Pike	May 1–Mar 15	18"	5
Pickereel	May 1–Mar 15	15"	5
Tiger Muskellunge	May 1–Mar 15	30"	1
Walleye	May 1–Mar 15	15"	5
Crappie (Black and White)	All year	10"	25
Yellow Perch	All year	None	50
Sunfish (Bluegill, Pumpkinseed, and Redbreast Sunfish)	All year	None	25

**Remember, if the water you plan to fish doesn't have a special regulation, statewide seasons and limits apply. Special regulations for specific waters can be found on pages 7–67.**

# Statewide Seasons & Limits

SPECIES	OPEN SEASON <sup>1</sup>	MINIMUM LENGTH <sup>2</sup>	DAILY LIMIT <sup>3</sup>
Lake Whitefish	All year	None	5
Paddlefish, Sauger	Closed	Fishing for (including Catch and Release) or possession prohibited	
Lake Sturgeon, Atlantic Sturgeon, Shortnose Sturgeon	Closed	Fishing for (including Catch and Release) or possession prohibited.	
Striped Bass (north of George Washington Bridge)	April 1–Nov 30	1 (not less than 23" nor greater than 28")	
American Shad—All inland waters except those listed in special regulations	All year	None	2
	Possession prohibited in Hudson River and tributaries (page 16)		
Hickory Shad	Aug 1–Nov 30	None	5
American Eel	All year	9"	25
All endangered or threatened fish species (page 69)	Fishing for (including Catch and Release) or possession prohibited		
Snakeheads (all species)	Live possession prohibited (see page 70)		
All other species (except those listed in special regulations)	All year	None	Any number

<sup>1</sup> **Open Season** means the time during which fish may be legally taken.

<sup>2</sup> **Minimum length** means the greatest possible length measured from the tip of the fish's snout to the tip of the tail. The mouth may be open or closed and the tail may be spread or compressed in order to achieve the greatest length.

<sup>3</sup> **Daily Limit**

- A person may not have in possession, or intentionally kill or injure, fish other than the sizes specified and allowed for that species on a given water. Any fish in a vehicle used to access a given water counts towards the number and sizes of fish in possession.

<sup>4</sup> **Inland Trout Streams** shall mean all rivers and streams inhabited by trout except as follows:

- Great Lakes tributaries to the first impassable barrier;
- Finger Lakes tributaries to the first impassable barrier;
- Lake Champlain tributaries to the first impassable barrier;
- Tidal stream reaches.

## GOVERNOR'S MESSAGE

New York is a fishing paradise that supports ecologically healthy and economically vibrant fisheries for people of all abilities to enjoy. Many of these fisheries depend on the stocking of DEC hatchery-reared fish to enhance or supplement fish populations. Every year, the dedicated staff at the Department of Environmental Conservation's (DEC) 12 fish hatcheries rear and stock more than 850,000 pounds of fish into 1,200 bodies of water across the state for recreation and restoration. The hatchery system serves as an integral tool in DEC's fisheries management program and contributes significantly to the realization of almost \$5 billion in economic output associated with the state's recreational freshwater fishing industry. With implementation of the 2022 Clean Water, Clean Air and Green Jobs Environmental Bond Act well underway, New York is making a historic reinvestment in our fish hatcheries. This year marks the beginning of an ambitious project to create a new hatchery system that is technologically advanced, more efficient, adaptable, and environmentally responsible. With \$75 million in Bond Act monies and capital funds, DEC will leverage other state and federal funding opportunities to modernize the hatchery system in a phased approach over the next decade. This is another example of the State's commitment to make ecological investments that yield economic dividends for anglers today, as well as future generations. I wish you all the best success and enjoyment while on the water this year and thank you for your continued support of our environmental conservation efforts.

**Kathy Hochul, Governor**

## INTERIM COMMISSIONER'S MESSAGE

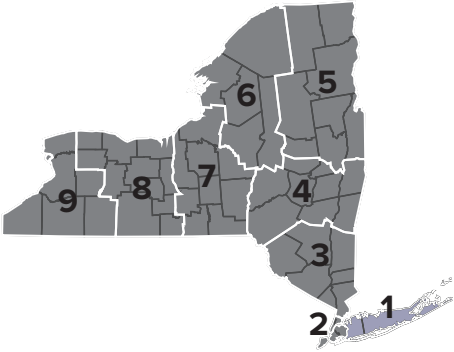
Welcome back to another great year of fishing New York's remarkable waters! This past year was particularly busy with promising new opportunities to protect New York's unique natural resources. Over the year, the Department of Environmental Conservation (DEC) made exciting forward progress on a number of fish, wildlife, and habitat priorities, including efforts to restore populations of native brook trout (and official state fish) throughout the state. Importantly, DEC also developed a new Adirondack Brook Trout Pond Management Plan that will ensure this exceptional and valuable resource will be preserved for generations to come. We also forged a new path, partnering with Trout Unlimited to eliminate barriers in the Moose River Plains watershed and reconnecting waters inhabited by brook trout. These endeavors are setting the tone for the future of brook trout conservation in New York State. DEC is also updating the list of Species of Greatest Conservation Need (SGCN). In doing so, the State Wildlife Action Plan will help guide biodiversity conservation and protect declining and threatened wildlife populations across the state. Fish species such as American eel, sauger, and cisco will receive the necessary protections to safeguard their population for years to come. DEC also implemented a black bass (largemouth bass and smallmouth bass) tournament permitting and reporting system to help our biologists better understand the scope and scale of tournaments to ensure New York remains one of the nation's top destinations for black bass fishing. DEC could not accomplish these and many other goals without the input and partnership of New York's anglers. I thank you for continuing to work with us and wish you all a safe and abundant 2025 fishing season.

**Sean Mahar, Interim Commissioner**



# Region 1 Special Regulations

Heidi O’Riordan, Regional Fisheries Manager  
Stony Brook University  
50 Circle Rd.  
Stony Brook, NY 11790-3409  
(631) 444-0280  
[fwfish1@dec.ny.gov](mailto:fwfish1@dec.ny.gov)



**COUNTIES:** NASSAU, SUFFOLK

Water	Regulation
Region-wide Regulations	
Nassau and Suffolk county streams <i>except as listed below</i>	Trout, April 1 through October 15, Daily Limit-5 with no more than 2 longer than 12" • Trout, October 16 through March 31, Catch and release only
Nassau County	
All lakes and ponds	Black Bass, All year, Catch and Release only
Beaver Brook <i>and tributaries from Beaver Lake upstream to source</i>	Brook Trout, All year, Catch and Release only
Massapequa Creek <i>and tributaries from Massapequa Lake upstream to Northwest Drive</i>	Brook Trout, All year, Catch and Release only
McDonald Pond <i>(Hempstead Lake State Park)</i>	Trout, All year, Daily Limit-5 with no more than 2 longer than 12"
South Pond <i>(Hempstead Lake State Park)</i>	Trout, All year, Daily Limit-5 with no more than 2 longer than 12"
Suffolk County	
Artist Lake	Black Bass, All year, Catch and Release only
Beaverdam Creek <i>and tributaries from mouth upstream to Sunrise Highway</i>	Brook Trout, All year, Catch and Release only
Belmont Lake	Black Bass, All year, Catch and Release only • Trout, All year, Daily Limit-5 with no more than 2 longer than 12"
Blydenburgh Lake	Sunfish, All year, Minimum Length-8", Daily Limit-15
Blydenburgh Lake Tributaries	Brook trout, All Year, Catch and Release only

# Region 1 Special Regulations

Water	Regulation
<b>Carmans River</b> and tributaries (Southaven County Park) from Cement Dam upstream to Yaphank Avenue	Brook Trout, April 1 through October 15, Catch and Release only • Brown and Rainbow Trout, April 1 through October 15, Daily Limit-3 with no more than 1 longer than 12" • Fly fishing only
<b>Carmans River</b> and tributaries (Southaven County Park) from Hards Lake upstream to the Cement Dam	Brook Trout, April 1 through October 15, Catch and Release only • Brown and Rainbow Trout, April 1 through October 15, Daily limit-3 with no more than 1 longer than 12"
<b>Carmans River</b> and tributaries from Bellport Bay upstream to the Hards Lake Dam	Brook Trout, All year, Catch and Release only • Brown and Rainbow Trout, All year, Daily Limit-5 with no more than 2 longer than 12"
<b>Connetquot River</b> and tributaries from the Great South Bay upstream to the dam at Montauk Highway.	Brook Trout, All year, Catch and Release only • Brown and Rainbow Trout, All year, Daily Limit-5 with no more than 2 longer than 12"
<b>Connetquot River</b> within Connetquot River State Park	Park Regulations apply
<b>Deep Pond</b>	Trout, All year, Minimum Length-12", Daily Limit-3
<b>Fort Pond</b>	Walleye, May 1 through March 15, Minimum Length-18", Daily Limit-3
<b>Hards Lake</b>	Brook Trout, All year, Catch and Release only • Rainbow and Brown Trout, April 1 through October 15, Daily Limit-3 with no more than 1 longer than 12"
<b>Lake Ronkonkoma</b>	Walleye, May 1 through March 15, Minimum Length-18", Daily Limit-3
<b>Laurel Lake</b>	Trout, All year, Minimum Length-12", Daily Limit-3
<b>Mud Creek</b> and tributaries from Patchogue Bay upstream to Sills Road	Brook Trout, All year, Catch and Release only
<b>Nissequogue River</b> from Long Island Sound upstream to the dam at White's Pool	Brook Trout, All year, Catch and Release only • Brown and Rainbow Trout, All year, Daily Limit-5 with no more than 2 longer than 12"
<b>Nissequogue River</b> within Caleb Smith State Park	Park Regulations apply
<b>Patchogue River</b> and tributaries from Patchogue Bay upstream to source	Brook Trout, All year, Catch and Release only
<b>Patchogue River</b> and tributaries from Patchogue Bay upstream to Montauk Highway	Brown and Rainbow Trout, All year, Daily Limit-5 with no more than 2 longer than 12"
<b>Rattlesnake Creek</b> from the confluence with Connetquot River upstream to the dam at Sunrise Highway	Brook Trout, All year, Catch and Release only • Brown and Rainbow Trout, All year, Daily Limit-5 with no more than 2 longer than 12"



# Region 1 Special Regulations

Water	Regulation
<b>Swan River</b> and tributaries from Patchogue Bay upstream to Southaven Avenue	Brook Trout, All year, Catch and Release only
<b>Swan River</b> and tributaries from Patchogue Bay upstream to Montauk Highway	Brown and Rainbow Trout, All year, Daily Limit-5 with no more than 2 longer than 12"
<b>Tuthills Creek</b> and tributaries from Patchogue Bay upstream to Waverly Ave	Brook Trout, All year, Catch and Release only



# Region 2 Special Regulations

Melissa Cohen, Regional Fisheries Manager  
1 Hunters Point Plaza  
47-40 21st Street  
Long Island City, NY 11101-5407  
(718) 482-4922  
[fwfish2@dec.ny.gov](mailto:fwfish2@dec.ny.gov)

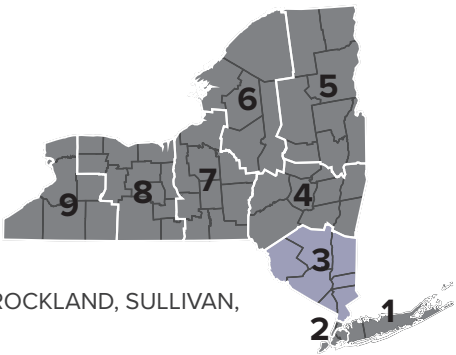


**COUNTIES:** BRONX, KINGS (BROOKLYN), NEW YORK (MANHATTAN), QUEENS, RICHMOND (STATEN ISLAND)

Water	Regulation
Bronx	
Indian Lake <i>(Crotona Park)</i>	All fish, All year, Catch and Release only
Van Cortlandt Lake	
Brooklyn	
Prospect Park Lake	All fish, All year, Catch and Release only
Manhattan	
Central Park – <i>all waters</i>	All fish, All year, Catch and Release only
Queens	
Baisley Pond	All fish, All year, Catch and Release only
Kissena Lake	
Meadow Lake	
Oakland Lake	
Willow Lake	
Staten Island	
Brooks Lake	All fish, All year, Catch and Release only
Clove Lake	
Silver Lake	
Willowbrook Lake	

# Region 3 Special Regulations

Ryan Coulter, Regional Fisheries Manager  
21 S. Putt Corners Rd.  
New Paltz, NY 12561-1696  
(845) 256-3161  
[fwfish3@dec.ny.gov](mailto:fwfish3@dec.ny.gov)



**COUNTIES:** DUTCHESS, ORANGE, PUTNAM, ROCKLAND, SULLIVAN,  
ULSTER, WESTCHESTER

Water	Regulation
Waterbodies found in a different section of the guide	
Delaware River	See Border Waters Regulations (Page 18)
Greenwood Lake	See Border Waters Regulations (Page 19)
Hudson River <i>from the Troy Dam downstream and all tributaries in this section to the first barrier impassable by fish</i>	See Tidal Hudson River Regulations (Page 16)
Indian Lake	See Border Waters Regulations (Page 19)
Inland Trout Streams	See Inland Trout Stream Regulations (Page 47)
Orange County	
Rio Reservoir	Walleye, May 1 through March 15, Minimum Length-18", Daily Limit-3
Sterling Lake	Use or possession of baitfish is prohibited • Lake Trout, April 1 through October 15, Minimum Length-21", Daily Limit-1
Putnam County	
Boyd Corners Reservoir	Walleye, May 1 through March 15, Minimum Length-18", Daily Limit-3 • NYCDEP Access Permit required.
Croton Falls Reservoir	Trout, All year, Minimum Length-18", Daily Limit-1 • NYCDEP Access Permit required.
East Branch Reservoir	Walleye, May 1 through March 15, Minimum Length-18", Daily Limit-3 • NYCDEP Access Permit required.
Lake Gilead	Lake Trout, All year, Minimum Length-21", Daily Limit-3 • NYCDEP Access Permit required.
Lake Gleneida	Lake Trout, All year, Minimum Length-21", Daily Limit-3 • NYCDEP Access Permit required.

# Region 3 Special Regulations

Water	Regulation
West Branch Reservoir	Atlantic Salmon, All year, Minimum Length-18", Daily Limit-1 • Lake Trout, All year, Minimum Length-21", Daily Limit-3 • NYCDEP Access Permit required.
White Pond	Walleye, May 1 through March 15, Minimum Length-18", Daily Limit-3
Rockland County	
Lake Welch	Sunfish, All year, Minimum Length-8", Daily Limit-15
Sullivan County	
Crystal Lake	Use or possession of baitfish is prohibited • Ice fishing prohibited • Artificial lures only • Trout, April 1 through September 30, Minimum Length-12", Daily Limit-2
Hodge Pond	Use or possession of baitfish is prohibited • Ice fishing prohibited • Artificial lures only • Trout, April 1 through September 30, Minimum Length-12", Daily Limit-2
Mongaup Pond	Use or possession of baitfish is prohibited
Mongaup Creek <i>from confluence with Willowemoc upstream to Mongaup Pond</i>	Use and possession of baitfish prohibited • See Inland Trout Stream Regulations
Neversink Reservoir	Ice fishing prohibited • Atlantic Salmon, April 1 through October 15, Minimum Length-15", Daily Limit-3 • Smelt, Use or possession is prohibited • NYCDEP Access Permit required.
Rio Reservoir	Walleye, May 1 through March 15, Minimum Length-18", Daily Limit-3
Rondout Reservoir	Ice fishing prohibited • Lake Trout, April 1 through November 30, Minimum Length-18", Daily Limit-3 • NYCDEP Access Permit required.
Swinging Bridge Reservoir	Walleye, May 1 through March 15, Minimum Length-18", Daily Limit-3
Ulster County	
Alder Lake	Use or possession of baitfish is prohibited • Ice fishing prohibited • Artificial lures only • Trout, April 1 through September 30, Minimum Length-12", Daily Limit-2
Ashokan Reservoir	Ice fishing prohibited • Walleye, May 1 through March 15, Minimum Length-18", Daily Limit-3 • NYCDEP Access Permit required.
Echo Lake	Use or possession of baitfish is prohibited • Ice fishing prohibited • Artificial lures only • Trout, April 1 through September 30, Minimum Length-12", Daily Limit-2
Rondout Reservoir	Ice fishing prohibited • Lake Trout, April 1 through November 30, Minimum Length-18", Daily Limit-3 • NYCDEP Access Permit required.

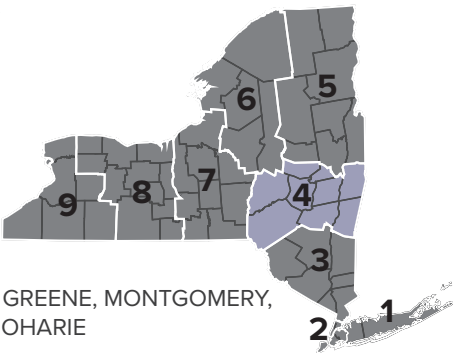
## Region 3 Special Regulations

Water	Regulation
<b>Westchester County</b>	
<b>Croton River</b> <i>from Muscoot Reservoir upstream to the confluence with the East and West Branches of the Croton River</i>	Trout, All year, Daily Limit-5 with no more than 2 longer than 12"
<b>Kensico Reservoir</b>	Ice fishing prohibited • Lake Trout, All year, Minimum Length-18", Daily Limit-3 • NYCDEP Access Permit required.
<b>New Croton Reservoir</b>	Ice fishing prohibited • NYCDEP Access Permit required.
<b>Titicus Reservoir</b>	Walleye, May 1 through March 15, Minimum Length-18", Daily Limit-3 • NYCDEP Access Permit required.



# Region 4 Special Regulations

Chris VanMaaren, Regional Fisheries Manager  
65561 State Highway 10  
Stamford, NY 12167-9503  
(607) 652-7366  
[fwfish4@dec.ny.gov](mailto:fwfish4@dec.ny.gov)



**COUNTIES:** ALBANY, COLUMBIA, DELAWARE, GREENE, MONTGOMERY, OTSEGO, RENSSELAER, SCHENECTADY, SCHOHARIE

Water	Regulation
Waterbodies found in a different section of the guide	
Delaware River	See Border Waters Regulations (Page 18)
Hudson River from the Troy Dam downstream and all tributaries in this section to the first barrier impassable by fish	See Tidal Hudson River Regulations (Page 16)
Inland Trout Streams	See Inland Trout Stream Regulations (Page 47)
West Branch Delaware River (NY/PA Border section)	See Border Waters Regulations (Page 18)
Albany County	
Hudson River from the Troy Dam upstream to Bakers Falls in the Village of Hudson Falls and tributaries in this section to the first barrier impassable by fish	All Species, All year, Catch and Release. All fish shall be returned to the water immediately, except bait fish may be collected and/or possessed for use as bait while fishing only. ● Bowfishing is prohibited.
Mohawk River from the confluence with the Hudson River upstream to the Rte. 32 bridge	All Species, All year, Catch and Release. All fish shall be returned to the water immediately, except bait fish may be collected and/or possessed for use as bait while fishing only. ● Bowfishing is prohibited.
Columbia County	
Lake Taghkanic	Walleye, May 1 through March 15, Minimum Length-18", Daily Limit-3
Delaware County	
Cannonsville Reservoir	Ice fishing prohibited ● NYCDEP Access Permit required.
Huggins Lake	Ice fishing prohibited ● Use or possession of baitfish is prohibited ● Trout, April 1 through September 30, Minimum Length-12", Daily Limit-2, Artificial lures only
Mud Pond (Town of Colchester)	Ice fishing prohibited
Pepacton Reservoir	Ice fishing prohibited ● Trout, April 1 through October 15, Minimum Length-15", Daily Limit-2 fish, with only 1 over 21" ● NYCDEP Access Permit required.



## Region 4 Special Regulations

Water	Regulation
<b>Schoharie Reservoir</b>	Ice fishing prohibited • NYCDEP Access Permit required.
<b>Trout Pond</b> ( <i>Cables Lake</i> )	Ice fishing prohibited • Use or possession of baitfish is prohibited • Trout, April 1 through September 30, Minimum Length-12", Daily Limit-2, Artificial lures only
<b>Greene County</b>	
<b>Schoharie Reservoir</b>	Ice fishing prohibited • NYCDEP Access Permit required.
<b>Otsego County</b>	
<b>Canadarago Lake</b>	Walleye, May 1 through March 15, Minimum Length-18", Daily Limit-3 • Yellow Perch, All year, Minimum Length-None, Daily Limit-25 • Sunfish, All year, Minimum Length-8", Daily Limit-15
<b>Goodyear Lake</b>	Yellow Perch, All year, Minimum Length-None, Daily Limit-25 • Sunfish, All year, Minimum Length-8", Daily Limit-15
<b>Otsego Lake</b>	Lake Trout, All year, Minimum Length-23", Daily Limit-1
<b>Rensselaer County</b>	
<b>Tomhannock Reservoir</b>	Ice Fishing Season January 1 through March 15, daylight hours only • City of Troy Access Permit required.
<b>Schoharie County</b>	
<b>Schoharie Reservoir</b>	Ice fishing prohibited • NYCDEP Access Permit required.



# Tidal Hudson River Regulations

Gregg Kenney, Marine Fisheries Manager  
Hudson River Fisheries Unit  
21 South Putt Corners Road, New Paltz, NY 12561  
(845) 256-3199, [HudsonRiverFish@dec.ny.gov](mailto:HudsonRiverFish@dec.ny.gov)

TIDAL HUDSON RIVER REGULATIONS	
Statewide Seasons and Limits (page 4) apply, except as listed below:	
Location	Regulation
<b>Tidal Hudson River</b> and all tributaries to the first barrier impassable by fish	Black Bass, June 15 through November 30, Minimum Length-15", Daily Limit-5 • Fishing for Black Bass (including catch and release) is prohibited from Dec 1 through June 14.
	American Shad, Fishing for or possession prohibited
<b>Tidal Hudson River</b> north of the George Washington Bridge and all tributaries upstream to the first barrier impassable by fish	Striped Bass*, April 1–Nov 30, Daily Limit-1 (not less than 23" nor greater than 28") • Fishing for Striped Bass (including catch and release) is prohibited from December 1 through March 31 in the Hudson River above the Mario M. Cuomo Bridge.
<b>From the Battery to the Troy Dam</b> , and all tributaries upstream to the first barrier impassable by fish	American Eel, All year, Minimum Length-9"-14", only may be possessed for bait, Daily Limit-25 *No eels may be possessed for food

\* Non-offset (in-line) circle hooks must be used when recreationally fishing for striped bass using bait as defined on page 68. Exemption: Circle hooks are not required when fishing with an artificial lure, whether or not they are tipped with bait as previously defined.

## Taking of Anadromous River Herring with Personal-Use Nets

- ▶ No person shall take anadromous river herring with a net within Hudson River tributaries and embayments. Prior to entering a Hudson River tributary or embayment, all personal-use nets must be stowed in a secured container on deck or in a container below deck.
- ▶ No person shall take anadromous river herring from the Hudson River:
  - with more than one net when taking with a scap or dip net;
  - with a dip net exceeding 14 inches in diameter if it is round form or exceeding 13 inches by 13 inches if it is square form;
  - with a scap or lift net exceeding 16 square feet;
  - with a seine net exceeding 36 square feet; or
  - a cast net exceeding 10 feet in diameter.

## Blue Crab Regulations

50 blue crabs per day. Minimum carapace length across the back is:

- ▶ Hard crab: 4 1/2 inches
- ▶ Soft shell crab: 3 1/2 inches
- ▶ Peeler crab: 3 inches

No license is required to collect blue crabs.

# Tidal Hudson River Regulations

## HUDSON RIVER ANADROMOUS RIVER HERRING REGULATIONS

Location	Open Season	Daily Possession Limit	Manner of Taking
<b>Hudson River tributaries and embayments, including Mohawk River (see the Mohawk River exception on page 14)</b>	Mar 15– June 15	10 per angler, OR a maximum boat limit of 50 per day for a group of boat anglers, whichever is lower	Angling only
<b>Main stem of the Hudson River from Lock 1 near Waterford, south to the George Washington Bridge</b>	Mar 15– June 15	10 per angler, OR a maximum boat limit of 50 per day for a group of boat anglers, whichever is lower	Angling or by personal-use nets



# Border Waters

DELAWARE RIVER & WEST BRANCH DELAWARE RIVER (NY/PA BORDER WATER)			
Species	Open Season	Minimum Length	Daily Limit
Trout	April 1 through October 15	None	1
	October 16 through March 31	Catch and release only, Artificial Lures only	
Black bass	First Saturday after June 11 through the Friday preceding first Saturday after April 11	12"	5
	First Saturday after April 11 through Friday preceding first Saturday after June 11	Catch and release only	
Walleye	First Saturday in May through March 14	18"	3
Muskellunge and Tiger Muskellunge	All year	40"	1
Pickereel	All year	12"	5
Striped bass	All year	28" to 31"	1
Anadromous River Herring (Alewife and Blueback Herring)	Possession prohibited		



GREENWOOD LAKE (NEW YORK/NEW JERSEY BORDER WATER)

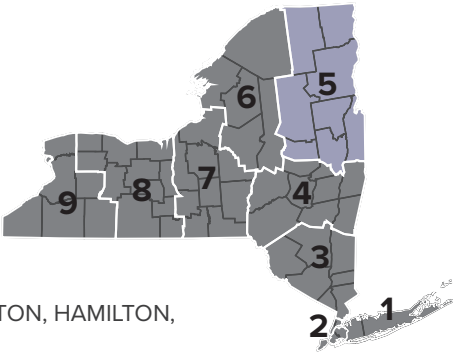
Species	Open Season	Minimum Length	Daily Limit
Black bass	Third Saturday in June through November 30	12"	5
	December 1 through the Friday preceding the third Saturday in June	Catch and release only	
Pickereel	All year	15"	5
Muskellunge and Tiger Muskellunge	All year	44"	1
Walleye	May 1 through last day of February	18"	3
Channel Catfish	All year	12"	5
Crappie	All year	8"	10

INDIAN LAKE (NEW YORK/CONNECTICUT BORDER WATER)

Species	Open Season	Minimum Length	Daily Limit
Black Bass	3rd Saturday in April (6 AM) through November 30	12"	6
Pickereel	3rd Saturday in April (6 AM) through March 31	15"	6
Fishing is prohibited from April 1 through 6 AM on the 3rd Saturday in April.			

# Region 5 Special Regulations

Rob Fiorentino, Regional Fisheries Manager  
1115 State Rte. 86  
P.O. Box 296  
Ray Brook, NY 12977-0296  
(518) 623-1200  
[fwfish5@dec.ny.gov](mailto:fwfish5@dec.ny.gov)



**COUNTIES:** CLINTON, ESSEX, FRANKLIN, FULTON, HAMILTON, SARATOGA, WARREN, WASHINGTON

Water	Regulation
Waterbodies found in a different section of the guide	
Inland Trout Streams	See Inland Trout Stream Regulations (Page 47)
Lake Champlain and tributaries upstream to the first barrier impassable by fish	See Lake Champlain and Tributary Regulations (Page 31)
Clinton County	
All waters, except as prohibited below	Ice fishing permitted
Chazy Lake	Lake Trout, All year, Minimum Length-21", Daily Limit-3
Cranberry Pond (Town of Black Brook)	Ice fishing prohibited
Mud Pond (Town of Black Brook)	Ice fishing prohibited
Mud Pond (Town of Black Brook-two miles southwest of Riverview)	Ice fishing prohibited
Mud Pond (Town of Dannemora)	Ice fishing prohibited
Upper Chateaugay Lake	Lake Trout, All year, Minimum Length-21", Daily Limit-3
Essex County	
All waters inhabited by trout, except as permitted below	Ice fishing prohibited
Bigsby Pond	Fishing prohibited October 16 through March 31 • Ice Fishing Permitted. Maximum of 3 ice fishing lines allowed • Use or possession of baitfish is prohibited • Lake Trout, April 1 through October 15, Minimum Length-15", Daily Limit-3
Connery Pond (Town of North Elba)	Ice fishing permitted



## Region 5 Special Regulations

Water	Regulation
<b>Copperas Pond</b>	Fishing prohibited October 16 through March 31 • Ice Fishing Permitted. Maximum of 3 ice fishing lines allowed • Use or possession of baitfish is prohibited • Lake Trout, April 1 through October 15, Minimum Length-15", Daily Limit-3
<b>Crane Pond</b>	Ice fishing permitted • Use or possession of baitfish is prohibited • Lake Trout, All year, Minimum Length-15", Daily Limit-3
<b>Eagle Lake</b>	Ice fishing permitted
<b>First Lake of Essex Chain</b>	Use or possession of baitfish is prohibited • Lake Trout, April 1 through October 15, Minimum Length-15", Daily Limit-3
<b>Harris Lake</b>	Ice fishing permitted • Walleye, May 1 through March 15, Minimum Length-18", Daily Limit-3
<b>Lake George</b>	Ice fishing permitted • Atlantic Salmon, All year, Minimum Length-18", Daily Limit-2 • Lake Trout, All year, Minimum Length-23", Daily Limit-2 • Smelt, May 16 through March 31, Minimum Length-None, Daily Limit-25 • Smelt, April 1 through May 15, Use or possession prohibited • Dip netting for smelt is prohibited
<b>Lake George Tributaries</b> <i>from Lake George upstream to the first barrier impassable by fish</i>	Fishing is prohibited between 10 PM and 5 AM from April 1 through May 15 • Smelt, May 16 through March 31, Minimum Length-None, Daily Limit-25 • Smelt, April 1 through May 15, Use or possession is prohibited • Dip netting for smelt is prohibited
<b>Lake Placid</b>	Lake Trout, April 1 through October 15, Minimum Length-15", Daily Limit-3
<b>Lower Cascade Lake</b>	Round Whitefish, Possession prohibited
<b>Mirror Lake</b>	Lake Trout, April 1 through October 15, Minimum Length-15", Daily Limit-3
<b>Moose Pond</b> <i>(Town of St. Armand)</i>	Lake Trout, April 1 through October 15, Minimum Length-15", Daily Limit-3
<b>Paradox Lake</b>	Ice fishing permitted • Lake Trout, All year, Minimum Length-21", Daily Limit-3
<b>Pharaoh Lake</b>	Use or possession of baitfish is prohibited • Lake Trout, April 1 through October 15, Minimum Length-15", Daily Limit-3
<b>Putnam Pond</b>	Ice fishing permitted • Walleye, May 1 through March 15, Minimum Length-18", Daily Limit-3
<b>Schroon Lake</b>	Ice fishing permitted • Lake Trout, All year, Minimum Length-18", Daily Limit-3

# Region 5 Special Regulations

Water	Regulation
<b>Schroon River</b> <i>from Schroon Lake upstream to Alder Meadow Rd.</i>	Ice fishing permitted • Lake Trout, All year, Minimum Length-18", Daily Limit-3 • Brown Trout and Rainbow Trout, All year, Daily Limit-5 with no more than 2 longer than 12"
<b>Upper Cascade Lake</b>	Round Whitefish, Possession prohibited
<b>Franklin County</b>	
<b>All waters inhabited by trout,</b> <i>except as permitted below</i>	Ice fishing prohibited
<b>All waters</b>	Black Bass, June 15 through November 30, Minimum Length-12", Daily Limit-5 • Fishing for black bass (including catch & release) is prohibited outside of the open season.
<b>Big Fish Pond</b>	Lake Trout, April 1 through October 15, Minimum Length-15", Daily Limit-3
<b>Kiawassa Lake</b>	Ice fishing permitted • Walleye, May 1 through March 15, Minimum Length-18", Daily Limit-3
<b>Lake Clear</b>	Ice fishing permitted
<b>Lake Colby</b>	Ice fishing permitted
<b>Lake Kushaqua</b>	Ice fishing permitted • Lake Trout, All year, Minimum Length-21", Daily Limit-3
<b>Little Clear Pond</b> <i>and tributaries</i>	Fishing prohibited
<b>Little Fish Pond</b>	Lake Trout, April 1 through October 15, Minimum Length-15", Daily Limit-3
<b>Little Green Pond</b> <i>and tributaries</i>	Fishing prohibited
<b>Little Wolf Pond</b>	Ice fishing permitted • Walleye, May 1 through March 15, Minimum Length-18", Daily Limit-3
<b>Meacham Lake</b>	Ice fishing permitted
<b>Mountain Pond</b> <i>(Town of Brighton)</i>	Trout, April 1–Nov 30, Catch and Release only, Artificial lures only
<b>Rollins Pond</b>	Ice fishing permitted • Lake Trout, All year, Minimum Length-21", Daily Limit-3
<b>Saranac River</b> <i>from Hough Brook at Union Falls Flow upstream to Franklin Falls Flow Dam</i>	Fishing is prohibited from March 16 through April 30
<b>St. Lawrence River</b>	See Great Lakes & Tributaries Regulations (Page 60)
<b>St. Regis Falls Impoundment</b>	Ice fishing permitted • Walleye, May 1 through March 15, Minimum Length-18", Daily Limit-3

## Region 5 Special Regulations

Water	Regulation
<b>St. Regis Pond</b>	Lake Trout, April 1 through October 15, Minimum Length-15", Daily Limit-3
<b>Tupper Lake</b>	Ice fishing permitted • Lake Trout, All year, Minimum Length-21", Daily Limit-3
<b>Upper Saranac Lake</b>	Ice Fishing Permitted Maximum of 3 ice-fishing lines allowed • Lake Trout, April 1 through October 15, Minimum Length-23", Daily Limit-3
<b>Fulton County</b>	
<b>All waters inhabited by trout,</b> <i>except as permitted below</i>	Ice fishing prohibited
<b>Canada Lake</b>	Ice fishing permitted • Lake Trout, All year, Minimum Length-21", Daily Limit-3
<b>East Caroga Lake</b>	Ice fishing permitted
<b>Great Sacandaga Lake</b>	Ice fishing permitted
<b>Great Sacandaga Lake Tributaries</b> <i>(except Sacandaga River) from the stream mouth upstream to the first road bridge</i>	Fishing is prohibited from March 16 through April 30
<b>Green Lake</b>	Ice fishing permitted • Lake Trout, All year, Minimum Length-21", Daily Limit-3
<b>Kyser Lake</b>	Ice fishing permitted
<b>Lily Lake</b>	Ice fishing permitted
<b>Northville Pond</b>	Ice fishing permitted
<b>Sacandaga River</b> <i>from Bridge St. in Northville upstream to the first crossing of Rte. 30</i>	Fishing is prohibited from March 16 through April 30
<b>West Caroga Lake</b>	Ice fishing permitted
<b>West Lake</b>	Ice fishing permitted • Lake Trout, All year, Minimum Length-21", Daily Limit-3
<b>Hamilton County</b>	
<b>All waters inhabited by trout,</b> <i>except as permitted below</i>	Ice fishing prohibited
<b>All waters</b> <i>except Fourth Lake of Fulton Chain</i>	Black Bass, June 15 through November 30, Minimum Length-12", Daily Limit-5 • Fishing for black bass (including catch & release) is prohibited outside of the open season.
<b>Blue Mountain Lake</b>	Ice fishing permitted • Lake Trout, All year, Minimum Length-21", Daily Limit-2 • Brook Trout, All year, Minimum Length-None, Daily Limit-5
<b>Eagle Lake</b>	Ice fishing permitted • Lake Trout, All year, Minimum Length-21", Daily Limit-2

# Region 5 Special Regulations

Water	Regulation
<b>Fawn Lake</b> <i>(Town of Lake Pleasant)</i>	Fishing prohibited October 16 through March 31 ● Ice Fishing Permitted. Maximum of 3 ice-fishing lines allowed ● Lake Trout, April 1 through October 15, Minimum Length-18", Daily Limit-3
<b>First Lake of Essex Chain</b>	Use or possession of baitfish is prohibited ● Lake Trout, April 1 through October 15, Minimum Length-15", Daily Limit-3
<b>Forked Lake</b>	Ice fishing permitted ● Lake Trout, All year, Minimum Length-21", Daily Limit-2
<b>Fourth Lake of Fulton Chain</b>	Ice fishing permitted ● Lake Trout, All year, Minimum Length-21", Daily Limit-3 ● Black Bass - Statewide Regulations Apply, see page 4 ● Brook Trout, All year, Minimum Length-9", Daily Limit-5
<b>Gilman Lake</b>	Ice fishing permitted ● Lake Trout, All year, Minimum Length-21", Daily Limit-2
<b>Indian Lake</b> <i>(Town of Indian Lake)</i>	Ice fishing permitted ● Lake Trout, All year, Minimum Length-21", Daily Limit-2
<b>Lake Abanakee</b> <i>(Town of Indian Lake)</i>	Ice fishing permitted
<b>Lake Eaton</b>	Ice fishing permitted ● Lake Trout, All year, Minimum Length-21", Daily Limit-2
<b>Lake Lila</b>	Use or possession of baitfish is prohibited ● Lake Trout, April 1 through October 15, Minimum Length-15", Daily Limit-3
<b>Lake Pleasant</b>	Ice fishing permitted ● Walleye, May 1 through March 15, Minimum Length-18", Daily Limit-3
<b>Lake Pleasant Outlet</b> <i>from Lake Pleasant downstream to the mouth of the Kunjamuk River</i>	Fishing is prohibited from March 16 through April 30
<b>Lake Pleasant Tributaries</b>	Fishing is prohibited from March 16 through April 30 ● Walleye, May 1 through March 15, Minimum Length-18", Daily Limit-3
<b>Lewey Lake</b>	Ice fishing permitted ● Lake Trout, All year, Minimum Length-21", Daily Limit-2
<b>Limekiln Lake</b>	Ice fishing permitted ● Brook Trout, All year, Minimum Length-None, Daily Limit-5
<b>Little Tupper Lake</b>	Trout, April 1 through October 15, Catch and Release only, Artificial lures only
<b>Piseco Lake</b>	Ice fishing permitted ● Lake Trout, All year, Minimum Length-21", Daily Limit-2
<b>Raquette Lake</b>	Ice fishing permitted ● Lake Trout, All year, Minimum Length-21", Daily Limit-2 ● Brook Trout, All year, Minimum Length-None, Daily Limit-5

## Region 5 Special Regulations

Water	Regulation
<b>Rock Pond</b>	Trout, April 1 through October 15, Catch and Release only, Artificial lures only
<b>Round Lake</b> <i>to the boundary with Little Tupper Lake</i>	Brook Trout, April 1–Oct 15, Minimum Length-12", Daily Limit-3, Artificial lures only
<b>Sacandaga Lake</b>	Ice fishing permitted • Walleye, May 1 through March 15, Minimum Length-18", Daily Limit-3
<b>Sacandaga Lake Outlet</b>	Fishing is prohibited from March 16 through April 30 • Walleye, May 1 through March 15, Minimum Length-18", Daily Limit-3
<b>Sacandaga Lake Tributaries</b>	Fishing is prohibited from March 16 through April 30 • Walleye, May 1 through March 15, Minimum Length-18", Daily Limit-3
<b>Sacandaga River</b> <i>from Bridge St. in Northville upstream to the first crossing of Rte. 30</i>	Fishing is prohibited from March 16 through April 30
<b>Sagamore Lake</b>	Lake Trout, April 1 through October 15, Minimum Length-18", Daily Limit-3
<b>Seventh Lake of Fulton Chain</b>	Ice fishing permitted • Lake Trout, All year, Minimum Length-18", Daily Limit-3
<b>Sixth Lake of Fulton Chain</b>	Ice fishing permitted • Lake Trout, All year, Minimum Length-18", Daily Limit-3
<b>South Pond</b>	Ice fishing permitted • Lake Trout, All year, Minimum Length-21", Daily Limit-2
<b>Utowana Lake</b>	Ice fishing permitted • Lake Trout, All year, Minimum Length-21", Daily Limit-2
<b>Saratoga County</b>	
<b>All waters</b> , <i>except as prohibited below</i>	Ice fishing permitted
<b>Fish Creek</b> <i>from Saratoga Lake downstream to the old railroad crossing between Staffords and Bryants bridges</i>	Sunfish, All year, Minimum Length-8", Daily Limit-15
<b>Great Sacandaga Lake</b>	Ice fishing permitted
<b>Great Sacandaga Lake Tributaries</b> <i>(Except Sacandaga River) from the stream mouth upstream to first road bridge</i>	Fishing is prohibited from March 16 through April 30
<b>Hudson River</b> <i>from Troy Dam upstream to Bakers Falls in the Village of Hudson Falls and tributaries in this section to the first barrier impassable by fish</i>	All Species, All year, Catch and Release. All fish shall be returned to the water immediately, except bait fish may be collected and/or possessed for use as bait while fishing only • Bowfishing is prohibited

# Region 5 Special Regulations

Water	Regulation
<b>Kayaderoseras Creek</b> <i>from Saratoga Lake upstream to the first railroad bridge</i>	Fishing is prohibited from March 16 through April 30
<b>Mohawk River</b> <i>from the confluence with Hudson River upstream to the Rte. 32 bridge</i>	All Species, All year, Catch and Release. All fish shall be returned to the water immediately, except bait fish may be collected and/or possessed for use as bait while fishing only • Bowfishing is prohibited
<b>Mohawk River</b> <i>from Lock 2 to Guard Gate 2 (Waterford Flight)</i>	Use or possession of alewife or blueback herring is prohibited
<b>Saratoga Lake</b>	Sunfish, All year, Minimum Length-8", Daily Limit-15
<b>Warren County</b>	
<b>All waters inhabited by trout,</b> <i>except as permitted below</i>	Ice fishing prohibited
<b>Brant Lake</b>	Ice fishing permitted
<b>Brant Lake Mill Pond</b>	Ice fishing permitted
<b>Brant Lake Outlet</b>	Ice fishing permitted • Rainbow and Brown Trout, All year, Daily Limit-5 with no more than 2 longer than 12"
<b>Glen Lake</b>	Ice fishing permitted
<b>Hour Pond</b>	Trout, April 1–Oct 15, Minimum Length-12", Daily Limit-3, Artificial lures only
<b>Jabe Pond</b>	Trout, April 1–Oct 15, Minimum Length-12", Daily Limit-3, Artificial lures only
<b>Lake George</b>	Ice fishing permitted • Atlantic Salmon, All year, Minimum Length-18", Daily Limit-2 • Lake Trout, All year, Minimum Length-23", Daily Limit-2 • Smelt, May 16 through March 31, Minimum Length-None, Daily Limit-25 • Smelt, April 1 through May 15, Use or possession prohibited • Dip netting for smelt is prohibited
<b>Lake George Tributaries</b> <i>from Lake George upstream to the first barrier impassable by fish</i>	Fishing is prohibited between 10 PM and 5 AM from April 1 through May 15 • Smelt, May 16 through March 31, Minimum Length-None, Daily Limit-25 • Smelt, April 1 through May 15, Use or possession is prohibited • Dip netting for smelt is prohibited
<b>Lake Luzerne</b>	Ice fishing permitted
<b>Little Jabe Pond</b>	Trout, April 1–Oct 15, Minimum Length-12", Daily Limit-3, Artificial lures only
<b>Palmer Pond</b>	Trout, April 1–Nov 30, Minimum Length-None, Daily Limit-5
<b>Peaked Mountain Pond</b>	Trout, April 1–Oct 15, Minimum Length-12", Daily Limit-3, Artificial lures only
<b>Schroon Lake</b>	Ice fishing permitted • Lake Trout, All year, Minimum Length-18", Daily Limit-3



## Region 5 Special Regulations

Water	Regulation
<b>Schroon River</b> <i>from Starbuckville Dam upstream to Schroon Lake</i>	Ice fishing permitted • Brown Trout and Rainbow Trout, All year, Daily Limit-5 with no more than 2 longer than 12" • Lake Trout, All year, Minimum Length-18", Daily Limit-3
<b>Thirteenth Lake</b>	Use or possession of baitfish is prohibited
<b>Thirteenth Lake Outlet</b> <i>from the dam at the 13th Lake Road upstream to Thirteenth Lake</i>	Use or possession of baitfish is prohibited
<b>Trout Lake</b>	Ice fishing permitted
<b>Washington County</b>	
<b>All waters inhabited by trout,</b> <i>except as permitted below</i>	Ice fishing prohibited
<b>Dead Lake</b>	Ice fishing permitted
<b>Hudson River</b> <i>from the Troy Dam upstream to Bakers Falls in the Village of Hudson Falls and tributaries in this section to the first barrier impassable by fish</i>	All Species, All year, Catch and Release. All fish shall be returned to the water immediately, except bait fish may be collected and/or possessed for use as bait while fishing only. • Bowfishing is prohibited
<b>Lake George</b>	Ice fishing permitted • Atlantic Salmon, All year, Minimum Length-18", Daily Limit-2 • Lake Trout, All year, Minimum Length-23", Daily Limit-2 • Smelt, May 16 through March 31, Minimum Length-None, Daily Limit-25 • Smelt, April 1 through May 15, Use or possession prohibited • Dip netting for smelt is prohibited
<b>Lake George Tributaries</b> <i>from Lake George upstream to the first barrier impassable by fish</i>	Fishing is prohibited between 10 PM and 5 AM from April 1 through May 15 • Smelt, May 16 through March 31, Minimum Length-None, Daily Limit-25 • Smelt, April 1 through May 15, Use or possession is prohibited • Dip netting for smelt is prohibited

For a complete list of waters in Region 5 where ice fishing is permitted, visit [dec.ny.gov/things-to-do/freshwater-fishing/ice-fishing](https://dec.ny.gov/things-to-do/freshwater-fishing/ice-fishing).



# Region 5 Special Regulations

## BAITFISH PROHIBITED WATERS

Use of baitfish is prohibited in the following waters and units:

### CLINTON COUNTY

#### TOWN OF BLACK BROOK

- Cranberry Pond
- Mud Pond (2 miles southwest of Riverview)

#### TOWN OF DANNEMORA

- Mud Pond

### ESSEX COUNTY

- Essex Chain Lakes Primitive Area
- Giant Mountain Wilderness
- High Peaks Wilderness
- Hoffman Notch Wilderness
- Hudson Gorge Wilderness Area (except Hudson River)
- McKenzie Mountain Wilderness (except West Branch of Ausable River)
- Pharaoh Lake Wilderness
- Pine Lake Primitive Area
- Sentinel Range Wilderness (except East Branch of Ausable River)
- Tahawus Primitive Area

#### TOWN OF CROWN POINT

- Bloody Pond

#### TOWN OF JAY

- Clements Pond

#### TOWN OF MINERVA

- Barnes Pond
- Big Sherman Pond
- Black Pond
- Center Pond
- Clear Pond
- Deer Pond
- Hewitt Pond
- Huntley Pond
- Little Rankin Pond
- Little Sherman Pond
- Nate Pond
- Rankin Pond
- Stony Pond
- Twentyninth Pond

#### TOWN OF NEWCOMB

- Beaver Pond (south of Lake Andrew)
- Chub Pond
- Mud Pond (north of Clear Pond)
- Newcomb Lake (including Upper and Lower Duck Hole)
- Unnamed pond (north of LeClaire Brook)

#### TOWN OF NORTH ELBA

- Big Cherrypatch Pond
- Cameras Pond
- McKenzie Pond
- Tom Peck Pond

#### TOWN OF NORTH HUDSON

- Bass Lake
- Bloody Pond
- Boreas Ponds
- Challis Pond
- Courtney Pond
- Deer Pond
- Howard Pond
- Moose Mountain Pond
- Triangle Pond
- Labier Flow
- Lower Twin Pond
- Upper Twin Pond

#### TOWN OF ST. ARMAND

- Moose Pond

#### TOWN OF SCHROON

- Cotters Pond

#### TOWN OF WILLMINGTON

- Morgan Pond (Copper Kill)

#### TOWN OF MORIAH

- Goose Puddle
- Trout Pond

### FRANKLIN COUNTY

- St. Regis Canoe Area
- High Peaks Wilderness (except Raquette River and Saranac River)
- Madawaska Flow-Quebec Brook Primitive Area

#### TOWN OF BELLMONT

- Drain Pond

#### TOWN OF BRIGHTON

- Barnum Pond
- Black Pond (on Visitors Interpretive Center Property)
- Long Pond (north of Black Pond)
- Loon Pond
- Lost Pond (0.4 mile southwest of Mountain Pond)
- Mountain Pond
- Slush Pond
- Star Mountain Ponds (2)
- Upper Spectacle Pond

#### TOWN OF DUANE

- Buck Pond
- Clear Pond
- Debar Pond
- Skiff Pond
- Winnebago Pond

# Region 5 Special Regulations

## TOWN OF FRANKLIN

- Chub Pond
- Fishhole Pond
- Hope Pond
- Little Hope Pond
- No Hope Pond (300 feet north of Hope Pond)
- Mountain Pond (1.6 miles west of Lake Kusahaqua)

## TOWN OF

## HARRIETSTOWN

- Bear Pond
- Meadow Pond (0.5 miles northwest of Lake Clear)
- Panther Pond
- Porkchop Pond (0.6 miles east of Upper Saranac Lake)
- St. Germain Pond (0.5 miles north of Lake Clear)

## TOWN OF MALONE

- Malone Village Ice Pond

## TOWN OF TUPPER LAKE

- Rag Pond (200 feet north of West Pine Pond)
- West Pine Pond

## TOWN OF SANTA CLARA

- Bad News Pond (1,000 feet northwest of Polliwog Pond)
- Black Pond (between Square Pond and Whey Pond)
- Duck or Echo Pond
- Duell Pond (0.25 mile south of Little Green Pond)
- East Copperas Pond
- Federation Pond (0.25 mile southeast of East Pine Pond)

- Frog Pond (650 feet north of Polliwog Pond)
- Little Black Pond (between Black and Square ponds)
- Green Pond (north of Follensby Clear Pond)
- Horseshoe Pond
- Little Polliwog Pond
- Polliwog Pond
- Rat Pond
- Sunday Pond (southeast of Rat Pond)
- Sunrise Pond (east of Follensby Clear Pond)
- Track Pond (0.75 miles northeast of Floodwood Pond)
- Twelfth Tee or Gordon Pond (400 feet north of Green Pond)
- Whey Pond

## TOWN OF WAVERLY

- Balsam Pond (2 miles west of Duck Pond)
- Little Clear Pond
- Long Pond and unnamed pond connected to Long Pond

## FULTON COUNTY

## TOWN OF BLEECKER

- Holmes Lake
- County Line Lake
- Little Homes Lake
- Duck Lake
- Mud Lake

## TOWN OF CAROGA

- Broomstick Lake
- Fish Hatchery Pond
- Indian Lake
- Otter Lake
- Prairie Lake
- Stewart Lake

## TOWN OF STRATFORD

- Conglin Lakes
- Fourth Lake
- Goose Egg Lake
- House Pond
- Knapps Long Lake
- Long Pond
- Third Lake

## HAMILTON COUNTY

- Blue Ridge Wilderness
- Buell Brook Primitive Area
- Essex Chain Lakes Primitive Area
- Five Ponds Wilderness
- High Peaks Wilderness (except Raquette River)
- Hudson Gorge Wilderness Area (except Hudson River)
- Little Moose Wilderness
- Pigeon Lake Wilderness
- Pine Lake Primitive Area
- Round Lake Wilderness Area
- Siamese Ponds Wilderness
- Silver Lake Wilderness (except Sacandaga River)
- West Canada Lakes Wilderness
- West Canada Mountain Primitive Area
- William C. Whitney Wilderness

# Region 5 Special Regulations

## HAMILTON COUNTY

### TOWN OF ARIETTA

- Christian Lake
- G Lake
- Iron Lake
- Jockeybush Lake
- Lower Sargent Pond
- Middle Sargent Pond
- Morley Lake
- Redlouse Lake

### TOWN OF HOPE

- Bennett Lake
- Middle Lake
- Murphy Lake

### TOWN OF INDIAN LAKE

- Barker Pond
- Bullhead Pond
- Little Grassy Pond
- Lower Helms Pond
- Middle Helms Pond
- OK Slip Pond
- Pine Pond (*west of Blue Mt. Lake*)
- Tirrell Pond
- Unknown pond
- Unnamed pond (*0.75 miles east of Barker Pond*)
- Upper Helms Pond

### TOWN OF INLET

- Bug Lake
- Eagles Nest Lake
- Unnamed pond (*a.k.a.: High Rock Pond*) (*1 mile east of Eighth Lake*)
- Icehouse Pond
- Lost Ponds (3)
- Mitchell Ponds (2)
- Trout Pond
- Unnamed pond (*Broken Thwart*)

### TOWN OF LAKE PLEASANT

- Panther Pond

### TOWN OF LONG LAKE

- Bog Pond
- High Pond
- Loon Pond
- Mays Pond
- Mosquito Pond
- Owls Head Pond
- Raquette Lake Reservoir
- Sagamore Lake

### TOWN OF MOREHOUSE

- Black Creek Lake
- Bochen Lake
- DeBraine Lake
- Feullard Lake
- Indian Lake
- Long Lake
- Trout Lake
- Squaw Lake
- Unnamed pond (*0.25 miles southwest of Squaw Lake*)
- West Creek Lake

## WARREN COUNTY

- Pharaoh Lake Wilderness
- Siamese Ponds Wilderness

### TOWN OF BOLTON

- Brown Pond

### TOWN OF CHESTER

- Clear Pond
- Palmer Pond

### TOWN OF HAGUE

- Buttermilk Pond
- Jabe Pond
- Little Jabe Pond
- Racket Ponds
- Spectacle Ponds (2)

### TOWN OF HORICON

- Duck Pond
- Long Pond
- Round Pond

### TOWN OF JOHNSBURG

- Crane Mountain Pond
- Eagle Pond
- Kibby Pond
- Thirteenth Lake
- Unnamed pond (*2 miles east of Kibby Pond*)

### TOWN OF STONY CREEK

- New Lake
- Wilcox Lake

### TOWN OF THURMAN

- Little Joe Pond
- Lixard Pond
- Shiras Pond
- Unnamed pond (*1 mile northwest of Lixard Pond*)

### TOWN OF WARRENSBURG

- Gay Pond
- Viele Pond

## WASHINGTON COUNTY

### TOWN OF DRESDEN

- Black Mountain Ponds (2)
- Bumps Pond
- Fishbrook Pond
- Greenland Pond
- Lapland Pond

### TOWN OF FORT ANN

- Inman Pond

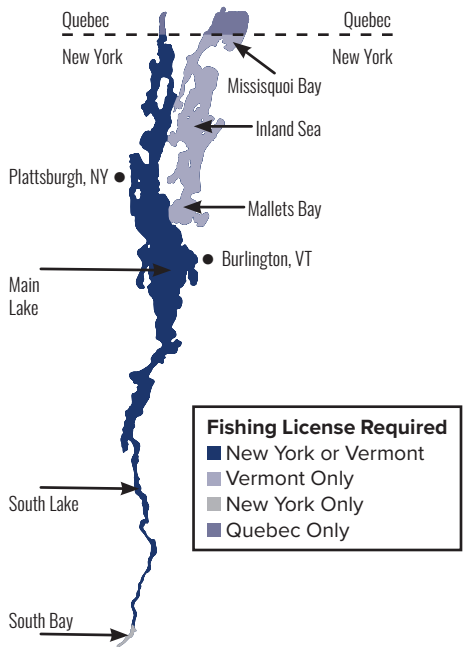
### TOWN OF WHITEHALL

- Clear Pond
- Sawmill Pond
- Spruce Pond

ATTENTION LAKE  
CHAMPLAIN ANGLERS

Lake Champlain Reciprocal Agreement:

Anglers with either a New York or Vermont fishing license may fish in the “Main Lake” and “South Lake” portions of Lake Champlain between New York and Vermont. South Bay in New York, and the Inland Sea, Mallett’s Bay, and Missisquoi Bay (including the area between North and South Hero Island commonly referred to as “The Gut”) in Vermont are not included in the agreement. Anglers fishing on these waters must have a fishing license from the state in which the waterway is located. Shore fishing along the lake portions noted above is permitted as part of the agreement. Rivers that flow into Lake Champlain are not included in the reciprocal agreement.



LAKE CHAMPLAIN AND TRIBUTARIES TO THE FIRST IMPASSABLE BARRIER (NEW YORK/VERMONT BORDER WATER)			
Species	Open Season	Minimum Length	Daily Limit
Trout	All year	12"	3
Lake Trout	All year	15"	3
Landlocked Salmon	All year	15"	2
Black Bass	Second Saturday in June through November 30	12"	5
	December 1 through the Friday preceding the second Saturday in June	Catch and release only; artificial lures only	
Walleye	First Saturday in May through March 15	18"	3
Muskellunge	Last Saturday in May through November 30th	40"	1
Northern Pike	All year	20"	5
Crappie	All year	8"	25
Pickeral	All year	Any size	10

(continued on next page)

# Lake Champlain Regulations

LAKE CHAMPLAIN AND TRIBUTARIES TO THE FIRST IMPASSABLE BARRIER (NEW YORK/VERMONT BORDER WATER)			
Species	Open Season	Minimum Length	Daily Limit
Yellow perch	All year	Any size	Any number
Sunfish	All year	Any size	Any number
Sauger	May not be taken or possessed at any time.		
Additional Special Regulations			
<ul style="list-style-type: none"><li>• No more than 2 lines per person. Each fishing line may have no more than 2 baited hooks or 2 artificial lures, with or without added natural bait.</li><li>• No more than 15 ice-fishing lines may be used for ice fishing from Nov 15–April 30.</li><li>• Ice fishing permitted.</li></ul>			
Additional Lake Champlain Tributary Regulations			
Tributary Section	Regulation		
<b>Ausable River</b> <i>from the marked boundary 800 feet west of the 1st State Route 9 bridge upstream from Lake Champlain upstream to Rainbow Falls</i>	Fishing from boats prohibited.		
<b>Ausable River</b> <i>from D&amp;H Railroad bridge upstream to Rainbow Falls</i>	<p>From June 15–Dec 31</p> <ul style="list-style-type: none"><li>• Maximum hook gap 1/2 inch.</li><li>• Fishing prohibited from 1/2 hour after sunset to 1/2 hour before sunrise.</li><li>• Fishing permitted with unweighted artificial flies or unweighted natural baits only (see definitions).</li><li>• No supplemental weight, such as metal leaders, sinkers, split shot, twist-ons, or swivels may be attached to line, leader, or hook.*</li></ul>		
<b>Ausable Boat Basin</b> <i>at the mouth of Ausable Chasm between posted boundaries</i>	Fishing prohibited at all times as posted on site.		
<b>Boquet River</b> <i>from mouth upstream to Wadhams Falls</i>	<p>From June 15–Dec 31</p> <ul style="list-style-type: none"><li>• Maximum hook gap 1/2 inch.</li><li>• Fishing prohibited from 1/2 hour after sunset to 1/2 hour before sunrise.</li><li>• Fishing permitted with unweighted artificial flies or unweighted natural baits only (see definitions).</li><li>• No supplemental weight, such as metal leaders, sinkers, split shot, twist-ons, or swivels, may be attached to line, leader, or hook.*</li></ul>		

## LAKE CHAMPLAIN AND TRIBUTARIES TO THE FIRST IMPASSABLE BARRIER (NEW YORK/VERMONT BORDER WATER)

**Boquet River** from the Route 22 bridge in Willsboro, downstream approximately 1,500 feet to the marked boundary at the base of the cascades

Fishing prohibited.

**Great Chazy River** from Rte. 9B at Coopersville upstream to Perry Mills Dam

Fishing prohibited from Mar 16–Friday preceding the first Saturday in May.

**Mill Brook** (in Port Henry) from mouth to falls west of Route 22

Fishing prohibited from Oct 1–Dec 31.

**North Branch Boquet River** and tributaries from mouth of first upstream barrier

From June 15–Sept 30

- Maximum hook gap 1/2 inch.
- Fishing prohibited from 1/2 hour after sunset to 1/2 hour before sunrise.
- Fishing permitted with unweighted artificial flies or unweighted natural baits only (see definitions).
- No supplemental weight, such as metal leaders, sinkers, split shot, twist-ons, or swivels, may be attached to line, leader, or hook.\*

From Oct 1–Dec 31

- Fishing Prohibited.

**Saranac River** from Catherine Street bridge upstream to Imperial Mill Dam

At all times

- Fishing from boats prohibited.

From June 15–Dec 31

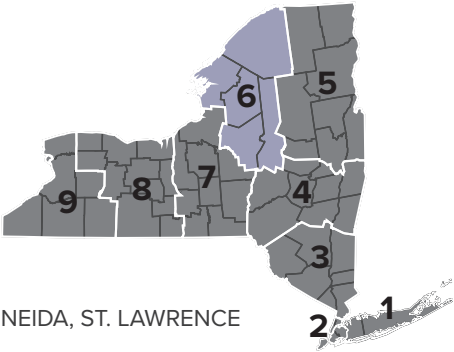
- Maximum hook gap 1/2 inch.
- Fishing prohibited from 1/2 hour after sunset to 1/2 hour before sunrise.
- Fishing permitted with unweighted artificial flies or unweighted natural baits only (see definitions).
- Exception: On the Saranac River, floating lures with one free-swinging hook permitted.
- No supplemental weight, such as metal leaders, sinkers, split shot, twist-ons, or swivels may be attached to line, leader, or hook.\*

\* Sinking or manufactured weighted line without supplemental weight is permitted.



# Region 6 Special Regulations

Jana Lantry, Regional Fisheries Manager  
Dulles State Office Bldg.  
317 Washington Street  
Watertown, NY 13601-3787  
(315) 785-2263  
[fwfish6@dec.ny.gov](mailto:fwfish6@dec.ny.gov)



**COUNTIES:** HERKIMER, JEFFERSON, LEWIS, ONEIDA, ST. LAWRENCE

Water	Regulation
Waterbodies found in a different section of the guide	
Inland Trout Streams	See Inland Trout Stream Regulations (Page 47)
Lake Ontario and tributaries upstream to the first barrier impassable by fish	See Great Lakes & Tributaries Regulations. (Page 60)
St. Lawrence River and tributaries upstream to the first barrier impassable by fish	See Great Lakes & Tributaries Regulations. (Page 60)
Region-wide Regulations	
All lakes and ponds, except as listed below or baitfish prohibited lakes and ponds listed on page 39	Brook Trout, April 1-Oct 15, Daily Limit-5 with no more than 2 longer than 12"
All baitfish prohibited lakes and ponds listed on page 39 except as listed below	Brook Trout, April 1-Oct 15, Minimum Length-none, Daily Limit-5
Herkimer County	
All waters inhabited by trout, except as permitted below	Ice fishing prohibited
Beardsley Lake	Ice fishing permitted
Beaver Lake	Ice fishing permitted • Brook Trout, April 1 through October 15, Minimum Length-none, Daily Limit-5
Evergreen Lake	Trout, April 1–Oct 15, Minimum Length-none, Daily Limit-3, Artificial lures only
First Lake of Fulton Chain	Ice fishing permitted • Lake Trout, All year, Minimum Length-21", Daily Limit-3
Fourth Lake of Fulton Chain	Ice fishing permitted • Lake Trout, All year, Minimum Length-21", Daily Limit-3 • Brook Trout, All year, Minimum Length-9", Daily Limit-5
Hidden Lake	Trout, April 1–Oct 15, Minimum Length-None, Daily Limit-3, Artificial lures only

## Region 6 Special Regulations

Water	Regulation
<b>Hinckley Reservoir</b>	Ice fishing permitted
<b>Horn Lake</b>	Trout, April 1 through October 15, Minimum Length-None, Daily Limit-3, Artificial lures only
<b>Kyser Lake</b>	Ice fishing permitted
<b>Limekiln Lake</b>	Ice fishing permitted • Brook Trout, All year, Minimum Length-None, Daily Limit-5
<b>Moshier Reservoir</b>	Ice fishing permitted • Brook Trout, April 1 through October 15, Minimum Length-none, Daily Limit-5
<b>North Lake</b>	Ice fishing permitted
<b>Old Forge Pond</b>	Ice fishing permitted • Lake Trout, All year, Minimum Length-21", Daily Limit-3
<b>Peaked Mountain Lake</b>	Trout, April 1–Oct 15, Minimum Length-None, Daily Limit-3, Artificial lures only
<b>Prospect Reservoir</b>	Ice fishing permitted
<b>Second Lake of Fulton Chain</b>	Ice fishing permitted • Lake Trout, All year, Minimum Length-21", Daily Limit-3
<b>Stillwater Reservoir</b>	Ice fishing permitted • Brook Trout, All year, Minimum Length-12", Daily Limit-3
<b>Third Lake of Fulton Chain</b>	Ice fishing permitted • Lake Trout, All year, Minimum Length-21", Daily Limit-3
<b>Woodhull Lake</b>	Lake Trout, April 1 through October 15, Minimum Length-18", Daily Limit-3
<b>Jefferson County</b>	
<b>All Waters</b> , <i>except Sandy Pond</i>	Yellow Perch, All year, Minimum Length-None, Daily Limit-Any number
<b>All Waters</b> , <i>including those covered by Great Lakes regulations, except as listed below</i>	Ice fishing permitted • Black Bass, June 15 through November 30, Minimum Length-12", Daily Limit-5 • Fishing for black bass (including catch & release) is prohibited outside of the open season.
<b>Black River</b> <i>from upstream tip of lowermost island upstream to Mill Street in Watertown</i>	See Great Lakes Regulations (Page 60)
<b>Butterfield Lake</b>	Walleye, May 1 through March 15, Minimum Length-18", Daily Limit-3
<b>Clear Lake</b>	Walleye, May 1 through March 15, Minimum Length-18", Daily Limit-3
<b>Grass Lake</b>	Walleye, May 1 through March 15, Minimum Length-18", Daily Limit-3
<b>Hyde Lake</b>	Walleye, May 1 through March 15, Minimum Length-18", Daily Limit-3

# Region 6 Special Regulations

Water	Regulation
Lake-Of-The-Woods	Lake Trout, All year, Minimum Length-21", Daily Limit-3
Millsite Lake	Lake Trout, April 1 through October 15, Minimum Length-21", Daily Limit-3
Perch Lake	Fishing allowed as permitted by Wildlife Management Area signage
Red Lake	Sunfish, All year, Minimum Length-8", Daily Limit-15
Sandy Pond	Yellow Perch, All year, Minimum Length-none, Daily Limit-50 • Lake Ontario seasons and limits apply to other species (Page 63)
Sixberry Lake	Lake Trout, All year, Minimum Length-21", Daily Limit-3
Sixtown Pond	Walleye, May 1 through March 15, Minimum Length-18", Daily Limit-3 • Sunfish, All year, Minimum Length-8", Daily Limit-15
Lewis County	
All waters inhabited by trout, except as permitted below	Ice fishing prohibited
Beaver Lake	Ice fishing permitted • Brook Trout, April 1 through October 15, Minimum Length-none, Daily Limit-5
Crystal Pond	Trout, April 1 through October 15, Daily Limit-3 with no more than 1 longer than 12" • Trout, October 16 through March 31, Catch and Release only, Artificial lures only
Francis Lake	Ice fishing permitted
Lake Bonaparte	Ice fishing permitted • Lake Trout, All year, Minimum Length-18", Daily Limit-3
Soft Maple Reservoir	Ice fishing permitted
Whetstone Marsh Pond	Ice fishing permitted
Oneida County	
All waters, except as prohibited below	Ice fishing permitted
Brandy Lake (Town of Forestport)	Ice fishing prohibited
East Branch Fish Creek from mouth upstream to the Rte. 69 bridge in Taberg	Fishing is prohibited from March 16 through April 30
Fish Creek from Barge Canal upstream to the junction of East and West Branches of Fish Creek	Fishing is prohibited from March 16 through April 30
Mohawk River from Delta Lake upstream to the bridge in Westernville	Fishing is prohibited from March 16 through April 30

## Region 6 Special Regulations

Water	Regulation
<b>Round Pond</b> ( <i>Town of Forestport</i> )	Ice fishing prohibited
<b>West Branch of Fish Creek</b> <i>from mouth upstream to the dam in McConnellsville</i>	Fishing is prohibited from March 16 through April 30
<b>St Lawrence County</b>	
<b>All waters inhabited by trout</b> , <i>except as permitted below</i>	Ice fishing prohibited
<b>All Waters</b> , <i>including those covered by Great Lakes regulations, except as listed below</i>	Black Bass, June 15 through November 30, Minimum Length-12", Daily Limit-5 • Fishing for black bass (including catch & release) is prohibited outside of the open season.
<b>Allen Pond</b>	Trout, April 1–Oct 15, Minimum Length-12", Daily Limit-3
<b>Black Lake</b>	Ice fishing permitted • Black Bass, June 15 through November 30, Minimum Length-15", Daily Limit-5 • Fishing for black bass (including catch & release) is prohibited outside of the open season • Walleye, May 1 through March 15, Minimum Length-18", Daily Limit-3
<b>Cranberry Lake</b>	Ice fishing permitted • Northern Pike, May 1 through March 15, Minimum Length-None, Daily Limit-5
<b>Fish Creek</b> <i>from the west side (downstream) of the State Rte. 58 bridge upstream to the highest point of Fish Creek Falls in Pope Mills</i>	Fishing is prohibited from March 16 through April 30
<b>Grasse River</b> <i>from the downstream side of the ALCOA Road bridge upstream to the upstream side of the Main Street bridge in the Village of Massena</i>	Fishing prohibited from March 16 through April 30
<b>Horseshoe Lake</b>	Ice fishing permitted • Walleye, May 1 through March 15, Minimum Length-18", Daily Limit-3
<b>Indian River</b> <i>from the west side (downstream) of County Rte. 8 bridge at Rossie upstream to the highest point of Rossie Falls</i>	Fishing is prohibited from March 16 through April 30
<b>Indian River</b> <i>from Black Lake upstream to the falls in Rossie</i>	Black Bass, June 15 through November 30, Minimum Length-15", Daily Limit-5 • Fishing for black bass (including catch & release) is prohibited outside of the open season. • Walleye, May 1 through March 15, Minimum Length-18", Daily Limit-3

# Region 6 Special Regulations

Water	Regulation
<b>Indian River</b> <i>from the confluence with the Oswegatchie River upstream to Black Lake</i>	Black Bass, June 15 through November 30, Minimum Length-15", Daily Limit-5 • Fishing for black bass (including catch & release) is prohibited outside of the open season. • Walleye, May 1 through March 15, Minimum Length-18", Daily Limit-3
<b>Lake Ozonia</b>	Ice fishing permitted
<b>Massawepie Conservation Easement Area</b> , lakes and ponds	Trout, April 1 through October 15, Minimum Length-12", Daily Limit-3
<b>Oswegatchie River</b> <i>from north side of the lower most bridge, St. Rte. 68, upstream to the dam in Ogdensburg</i>	Fishing prohibited from March 16 through April 30
<b>Pleasant Lake</b> (Town of Macomb)	Ice fishing permitted • Walleye, May 1 through March 15, Minimum Length-18", Daily Limit-3
<b>St. Lawrence River</b>	Ice Fishing Permitted (for additional regulations, see page 63)
<b>Star Lake</b>	Ice fishing permitted • Lake Trout, All year, Minimum Length-21", Daily Limit-3
<b>Sterling Pond</b>	Ice fishing permitted
<b>Sylvia Lake</b>	Ice fishing permitted • Lake Trout, All year, Minimum Length-21", Daily Limit-3
<b>Tamarack Pond</b>	Trout, April 1–Oct 15, Minimum Length-12", Daily Limit-3
<b>Tooley Pond</b>	Black Bass, June 15 through November 30, Catch and Release only, Artificial lures only • Fishing for black bass (including catch & release) is prohibited outside of the open season.
<b>Trout Lake</b>	Ice fishing permitted • Lake Trout, All year, Minimum Length-21", Daily Limit-3
<b>Tupper Lake</b>	Ice fishing permitted • Lake Trout, All year, Minimum Length-21", Daily Limit-3

For a complete list of waters in Region 6 where ice fishing is permitted, visit [dec.ny.gov/things-to-do/freshwater-fishing/ice-fishing](https://dec.ny.gov/things-to-do/freshwater-fishing/ice-fishing).



## BAITFISH PROHIBITED WATERS

Use of baitfish is prohibited in the following waters:

**Note:** See page 34 for Brook Trout regulations.

### HERKIMER COUNTY

- Five Ponds Wilderness
- Ha-De-Ron-Dah Wilderness
- Pepperbox Wilderness
- Pigeon Lake Wilderness
- West Canada Lake Wilderness

### TOWN OF WEBB

- Bear Lake
- Bubb Lake
- Brewer Lake
- Buck Lake (*0.5 mile north of Hog Pond*)
- Buck Pond (*1 mile west of Thirsty Pond*)
- Clear Pond
- Moss Lake
- Nicks Lake
- Big Otter Lake
- Quiver Pond
- Razorback Pond
- Sis Lake
- Tied Lake
- Twitchell Lake
- West Pond (*0.6 mile southwest of Big Moose Lake*)
- Wheeler Pond
- Woods Lake

### LEWIS COUNTY

- Ha-De-Ron-Dah Wilderness

### TOWN OF CROGHAN

- Clear Pond
- Rock Pond
- Trout Pond

### TOWN OF DIANA

- Green Pond
- Seeley Pond
- Silver Dawn Lake
- Little Silver Dawn Lake

### TOWN OF GREIG

- Pitcher Pond

### TOWN OF WATSON

- Cleveland Lake
- Evies Pond
- Long Lake
- Payne Lake
- Seepage Pond

### ONEIDA COUNTY

### TOWN OF FORESTPORT

- Brandy Lake
- Round Pond

### ST. LAWRENCE COUNTY

- Five Ponds Wilderness
- Raquette-Jordan Boreal Primitive Area
- Round Lake Wilderness

### TOWN OF CLARE

- Allen Pond

### TOWN OF COLTON

- Burntbridge Pond
- Church Pond
- Clear or Hedgehog Pond
- Curtis Pond
- Dog Pond
- Townline Pond

### TOWN OF FINE

- Long Lake
- Nicks Pond
- Round Lake
- Streeter Lake

### TOWN OF PARISHVILLE

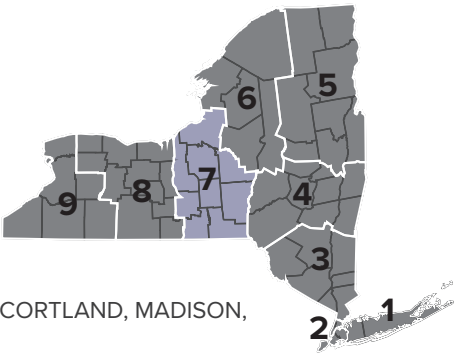
- Clear Pond
- Long Pond
- Lilypad Pond

### TOWN OF PIERCEFIELD

- Black Pond
- Boottree Pond
- Bridgebrook Pond
- Deer Pond
- Horseshoe Pond
- Long Pond
- Lows Lake (*Bog River upstream of the dam above Hitchens Pond*)
- Massawepie Lake
- Pine Pond
- Round Pond
- Townline Pond

# Region 7 Special Regulations

Scott Prindle, Regional Fisheries Manager  
1285 Fisher Ave.  
Cortland, NY 13045-1090  
(607) 753-3095  
[fwfish7@dec.ny.gov](mailto:fwfish7@dec.ny.gov)



**COUNTIES:** BROOME, CAYUGA, CHENANGO, CORTLAND, MADISON, ONONDAGA, OSWEGO, TIOGA, TOMPKINS

Water	Regulation
Waterbodies found in a different section of the guide	
Cayuga Lake	See Finger Lakes & Tributary Regulations (Page 57)
Inland Trout Streams	See Inland Trout Stream Regulations (Page 47)
Lake Ontario	See Great Lakes & Tributaries Regulations (Page 60)
Otisco Lake	See Finger Lakes & Tributary Regulations (Page 57)
Owasco Lake	See Finger Lakes & Tributary Regulations (Page 57)
Skaneateles Lake	See Finger Lakes & Tributary Regulations (Page 57)
Region-wide Regulations	
All lakes and ponds, except as listed below	Brook Trout, April 1–October 15, Daily Limit-5 with no more than 2 longer than 12"
Broome County	
Little Choconut Creek from mouth to Goudey Station Building	Fishing is prohibited from March 16 through April 30
Otselic River from mouth upstream to Whitney Point Reservoir Dam	Fishing is prohibited from March 16 through April 30
Otselic River from Whitney Point Reservoir upstream to the Cortland County Rte. 169 bridge at Landers Corners	Walleye, May 1 through March 15, Minimum Length-18", Daily Limit-3
Susquehanna River between Rock Bottom Dam and the Exchange St. Bridge in Binghamton	Fishing is prohibited from March 16 through April 30
Susquehanna River from the railroad bridge 0.65 miles downstream of the Rte. 201 bridge in Johnson City to Murphy's Island (0.5 miles upstream of Harold Moore Park)	Fishing is prohibited from March 16 through April 30



## Region 7 Special Regulations

Water	Regulation
<b>Tioughnioga River</b> <i>from the New York Rte. 26 bridge to the U.S. Rte. 11 bridge</i>	Fishing is prohibited from March 16 through April 30
<b>Whitney Point Reservoir</b>	Walleye, May 1 through March 15, Minimum Length-18", Daily Limit-3
<b>Cayuga County</b>	
<b>Cross Lake</b>	Northern Pike, May 1 through March 15, Minimum Length-22", Daily Limit-5 • Walleye, May 1 through March 15, Minimum Length-18", Daily Limit-3
<b>Seneca River</b> <i>from Plainville Road (Hamlet of Jacks Reef) upstream to Seneca Lake</i>	Walleye, May 1 through March 15, Minimum Length-18", Daily Limit-3 • Northern Pike, May 1 through March 15, Minimum Length-22", Daily Limit-5
<b>Cortland County</b>	
<b>Otselic River</b> <i>from Whitney Point Reservoir upstream to the Cortland County Rte. 169 bridge at Landers Corners</i>	Walleye, May 1 through March 15, Minimum Length-18", Daily Limit-3
<b>Madison County</b>	
<b>Canaseraga Creek</b> <i>from the Rte. 31 bridge upstream to the Thruway</i>	Fishing is prohibited from March 16 through April 30
<b>Cazenovia Lake</b>	Walleye, May 1 through March 15, Minimum Length-18", Daily Limit-3 • Sunfish, All year, Minimum Length-8", Daily Limit-15
<b>Chittenango Creek</b> <i>from the mouth upstream to Conrail railroad line</i>	Fishing is prohibited from March 16 through April 30
<b>Cowaselon Creek</b> <i>from mouth upstream to Rte. 13</i>	Fishing is prohibited from March 16 through April 30
<b>Eaton Brook Reservoir</b>	Walleye, May 1 through March 15, Minimum Length-18", Daily Limit-3
<b>Onondaga County</b>	
<b>Chittenango Creek</b> <i>from the mouth upstream to the Conrail railroad line</i>	Fishing is prohibited from March 16 through April 30
<b>Cross Lake</b>	Northern Pike, May 1 through March 15, Minimum Length-22", Daily Limit-5 • Walleye, May 1 through March 15, Minimum Length-18", Daily Limit-3
<b>Jamesville Reservoir</b>	Walleye, May 1 through March 15, Minimum Length-18", Daily Limit-3

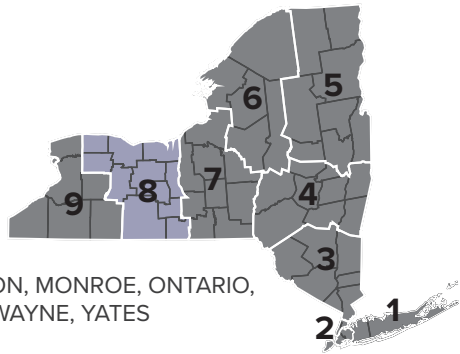
# Region 7 Special Regulations

Water	Regulation
<b>Seneca River</b> from Plainville Road (Hamlet of Jacks Reef) upstream to Seneca Lake	Walleye, May 1 through March 15, Minimum Length-18", Daily Limit-3 • Northern Pike, May 1 through March 15, Minimum Length-22", Daily Limit-5
<b>Seneca River</b> from the confluence with Oneida River upstream to Plainville Road (Hamlet of Jacks Reef)	Northern Pike, May 1 through March 15, Minimum Length-22", Daily Limit-5
<b>Oswego County</b>	
<b>Redfield Reservoir</b>	Walleye, May 1 through March 15, Minimum Length-18", Daily Limit-3
<b>Sandy Pond</b>	Yellow Perch, All year, Minimum Length-none, Daily Limit-50
<b>Scriba Creek</b> from its mouth upstream to Fish Hatchery Dam	Fishing is prohibited from March 16 through April 30



# Region 8 Special Regulations

Vacant, Regional Fisheries Manager  
6274 East Avon-Lima Rd.  
Avon, NY 14414-9519  
(585) 226-2466  
[fwfish8@dec.ny.gov](mailto:fwfish8@dec.ny.gov)



**COUNTIES:** CHEMUNG, GENESEE, LIVINGSTON, MONROE, ONTARIO, ORLEANS, SCHUYLER, SENECA, STEUBEN, WAYNE, YATES

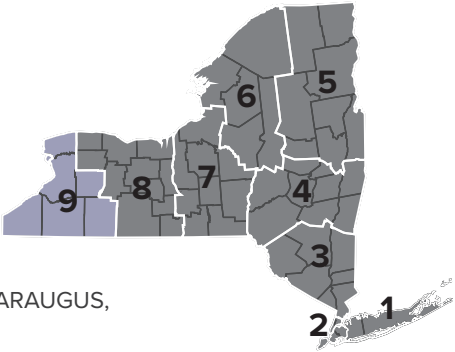
Water	Regulation
Waterbodies found in a different section of the guide	
Canandaigua Lake	See Finger Lakes & Tributary Regulations (Page 57)
Canadice Lake	See Finger Lakes & Tributary Regulations (Page 57)
Cayuga Lake	See Finger Lakes & Tributary Regulations (Page 57)
Conesus Lake	See Finger Lakes & Tributary Regulations (Page 57)
Hemlock Lake	See Finger Lakes & Tributary Regulations (Page 57)
Honeoye Lake	See Finger Lakes & Tributary Regulations (Page 57)
Inland Trout Streams	See Inland Trout Stream Regulations (Page 47)
Keuka Lake	See Finger Lakes & Tributary Regulations (Page 57)
Lake Ontario	See Great Lakes & Tributaries Regulations (Page 60)
Seneca Lake	See Finger Lakes & Tributary Regulations (Page 57)
Region-wide Regulations	
All lakes and ponds, except as listed below	Brook Trout, April 1-October 15, Daily Limit-5 with no more than 2 longer than 12"
Chemung County	
Park Station Pond	Trout, All year, Minimum Length-none, Daily Limit-5 with no more than 2 longer than 12"
Livingston County	
Conesus Inlet Fish and Wildlife Management Area from Conesus Lake south to and including the dam on Conesus Inlet, except the canal west of Conesus Inlet and that portion of the Inlet north of the canal	Fishing is prohibited March 1 through April 30

# Region 8 Special Regulations

Water	Regulation
<b>Genesee River</b> <i>from the downstream side of Mount Morris Dam downstream to the first railroad bridge downstream of State Route 36</i>	Fishing is prohibited from March 16 through April 30
<b>North McMillan Creek</b> <i>from Conesus Lake upstream to its source</i>	Fishing is prohibited March 1 through April 30
<b>Orleans County</b>	
<b>Waterport Reservoir</b>	Walleye, May 1 through March 15, Minimum Length-18", Daily Limit-3
<b>Schuyler County</b>	
<b>Cayuta Lake</b>	Walleye, May 1 through March 15, Minimum Length-18", Daily Limit-3
<b>Seneca County</b>	
<b>Clyde River</b> <i>from the confluence with Seneca River upstream to Lock 26 on the Erie Canal</i>	Walleye, May 1 through March 15, Minimum Length-18", Daily Limit-3
<b>Erie Canal</b> <i>from the confluence with Seneca River upstream to Lock 26 on the Erie Canal</i>	Walleye, May 1 through March 15, Minimum Length-18", Daily Limit-3
<b>Seneca River</b> <i>from Plainville Road (Hamlet of Jacks Reef – Onondaga County) upstream to Seneca Lake</i>	Walleye, May 1 through March 15, Minimum Length-18", Daily Limit-3 • Northern Pike, May 1 through March 15, Minimum Length-22", Daily Limit-5
<b>Wayne County</b>	
<b>Clyde River</b> <i>from the confluence with Seneca River upstream to Lock 26 on the Erie Canal</i>	Walleye, May 1 through March 15, Minimum Length-18", Daily Limit-3
<b>Erie Canal</b> <i>from the confluence with Seneca River upstream to Lock 26 on the Erie Canal</i>	Walleye, May 1 through March 15, Minimum Length-18", Daily Limit-3
<b>Seneca River</b> <i>from Plainville Road (Hamlet of Jacks Reef – Onondaga County) upstream to Seneca Lake</i>	Walleye, May 1 through March 15, Minimum Length-18", Daily Limit-3 • Northern Pike, May 1 through March 15, Minimum Length-22", Daily Limit-5

# Region 9 Special Regulations

James Markham, Regional Fisheries Manager  
182 East Union St., Suite 3  
Allegany, NY 14706  
(716) 372-0645  
[fwfish9@dec.ny.gov](mailto:fwfish9@dec.ny.gov)



**COUNTIES:** ALLEGANY, CHAUTAUQUA, CATTARAUGUS,  
ERIE, NIAGARA, WYOMING

Water	Regulation
Waterbodies found in a different section of the guide	
Inland Trout Streams	See Inland Trout Stream Regulations (Page 47)
Lake Erie	See Great Lakes & Tributaries Regulations (Page 60)
Lake Ontario	See Great Lakes & Tributaries Regulations (Page 60)
Niagara River ( <i>Upper and Lower</i> )	See Great Lakes & Tributaries Regulations (Page 60)
Region-wide Regulations	
All lakes and ponds, <i>except as listed below</i>	Brook Trout, April 1-October 15, Daily Limit-5 with no more than 2 longer than 12"
Allegany County	
Allen Lake	Brook Trout, All year, Minimum Length-none, Daily Limit-5 with no more than 2 longer than 12"
Cattaraugus County	
Allegany State Park	State Park regulations may apply. Check at Park Administration building.
Case Lake	Brook Trout, All year, Minimum Length-none, Daily Limit-5 with no more than 2 longer than 12"
Harwood Lake	Brook Trout, All year, Minimum Length-none, Daily Limit-5 with no more than 2 longer than 12"
New Albion Lake	Brook Trout, All year, Minimum Length-none, Daily Limit-5 with no more than 2 longer than 12"
Buttermilk Creek <i>from the mouth to Fox Valley Road</i>	Fishing prohibited all year

# Region 9 Special Regulations

Water	Regulation
Chautauqua County	
<b>Chadakoin River</b> <i>from Chautauqua Lake downstream to Warner Dam</i>	Muskellunge and Tiger Muskellunge, June 1 through November 30, Minimum Length-40", Daily Limit-1
<b>Chautauqua Lake</b> <i>and its tributaries upstream to the first road bridge</i>	Muskellunge and Tiger Muskellunge, June 1 through November 30, Minimum Length-40", Daily Limit-1
Wyoming County	
<b>Silver Lake</b>	Sunfish, All year, Minimum Length-8", Daily Limit-15



# Inland Trout Stream Special Regulations

Trout stream reaches categorized as Wild or Stocked are managed using statewide inland trout stream regulations (page 4). Regulations for other categorized stream reaches are listed below.

## Stocked-Extended (SE) and Wild Quality (WQ Categories)

Regulations: April 1–Oct 15, Daily Limit-3 with no more than 1 longer than 12”  
Oct 16–Mar 31, Catch and Release only, Artificial lures only

## Wild-Premier (WP Categories)

Regulations: April 1–Oct 15, Daily Limit-1, Any size  
Oct 16–Mar 31, Catch and Release only, Artificial lures only

## Catch and Release (CR Category)

Regulations: All year, Catch and Release only, Artificial lures only

REGION	STREAM	REACH	CATEGORY
3	<b>Amawalk Outlet (Muscoot River)</b>	From Muscoot Reservoir upstream to Amawalk Reservoir	WQ
3	<b>Beaver Kill</b>	From the Delaware/Sullivan County line downstream of Roscoe upstream to the Route 206 Bridge	SE
3	<b>Beaver Kill</b>	From the downstream end of the Beaver Kill Campground upstream to 0.5 miles upstream of the Beaver Kill covered bridge at the Beaver Kill Campground	SE
3	<b>Cedar Pond Brook</b>	From the Pyngyp Road/Route 210 intersection upstream to the Cedar Flats Road/Route 210 intersection	WQ
3	<b>East Branch Croton River</b>	From confluence with West Branch Croton River upstream to Diverting Reservoir Dam	SE
3	<b>East Branch Croton River</b>	From Diverting Reservoir upstream to East Branch Reservoir Dam	SE
3	<b>Esopus Creek</b>	From Ashokan Reservoir upstream to confluence with Lost Clove Creek	WQ
3	<b>Mongaup Creek</b>	From confluence with Willowemoc Creek upstream to confluence with the tributary immediately south of the Catskill Fish Hatchery.	WQ

**Restrictions:** Baitfish prohibited



# Inland Trout Stream Special Regulations

REGION	STREAM	REACH	CATEGORY
3	Neversink River	From the Guymard Tpke crossing upstream to the Sullivan/Orange County Line (SE)	SE
3	Neversink River	Neversink River and tributaries within the Neversink River Unique Area and owned by the people of the State of New York situated in the Towns of Thompson and Forestburgh and abutting that reach of the Neversink River from the Sullivan/Orange County line upstream to its confluence with Mercer Brook, except any portion thereof where the right to fish is privately owned	CR
3	Neversink River	From 1.0 miles downstream of Bridgeville Road upstream to Wynkoop Brook	SE
3	North Br Callicoon Creek	From the confluence with Callicoon Creek upstream to Gossweyler Pond	SE
3	North Br Callicoon Creek	From Gossweyler Pond upstream to the first Lower Weissman Road bridge crossing	WQ
3	Ramapo River	From the downstream end of H. Pierson Mapes Flat Rock County Park upstream to Arden Valley Road	SE
3	Rochester Creek	From the confluence with Rondout Creek upstream to confluence with Mettakahonts Creek	WQ
3	Rondout Creek	From confluence with Sundown Creek upstream to upstream most crossing of County Route 42	WQ
3	Wappinger Creek	From 500 yards upstream of New Hackensack Road upstream to 250 yards upstream of the junction of Titus Road and Rochdale Road	SE
3	Wappinger Creek	From 3/4 miles downstream of Jameson Hill Rd. Bridge in Clinton Corners upstream to Hunns Lake Creek in Stanfordville	WQ
3	West Branch Beer Kill	From the confluence with Beer Kill upstream to Windsor Lake	WQ

# Inland Trout Stream Special Regulations

REGION	STREAM	REACH	CATEGORY
3	<b>West Branch Croton River</b>	From confluence with East Branch Croton River upstream to Croton Falls Reservoir Dam	CR
3	<b>West Branch Croton River</b>	From Croton Falls Reservoir upstream to West Branch Reservoir Dam	WQ
3	<b>Willowemoc Creek</b>	From the confluence with the Beaver Kill upstream to the second Route 17 Quickway Bridge east of Roscoe	SE
3	<b>Willowemoc Creek</b>	From the second Route 17 Quickway Bridge east of Roscoe upstream 3.5 miles to 1,200 feet upstream of the confluence with Elm Hollow Brook	CR
3	<b>Willowemoc Creek</b>	From 1,200 feet upstream of the confluence with Elm Hollow Brook upstream to Parkston Road Bridge	SE
3	<b>Willowemoc Creek</b>	From the downstream end of the Willowemoc Wild Forest upstream to the confluence with Fir Brook	SE
4	<b>Batavia Kill</b>	From confluence with East Branch Delaware River upstream to source	WQ
4	<b>Beaver Kill</b>	From 1.6 miles downstream of Iron Bridge at Horton upstream to 1 mile upstream of Iron Bridge at Horton. <b>Restrictions:</b> Angling prohibited from July 1 through August 31 from Iron Bridge at Horton downstream to first Route 17 overpass.	CR
4	<b>Beaver Kill</b>	From 1 mile upstream of Iron Bridge at Horton upstream to the old railroad trestle 2.5 miles downstream of the Sullivan County Line	SE
4	<b>Beaver Kill</b>	From the Sullivan County Line downstream of Roscoe downstream 2.5 miles to the old railroad trestle	CR
4	<b>Beaver Kill</b>	From the Delaware/Sullivan County line downstream of Roscoe upstream to the Route 206 Bridge	SE
4	<b>Bushkill</b>	From confluence with Dry Brook upstream to confluence with Emory Brook and Vly Creek	WQ

# Inland Trout Stream Special Regulations

REGION	STREAM	REACH	CATEGORY
4	<b>Bushnellsville Creek</b>	From Greene/Ulster County Line upstream to source	WQ
4	<b>Catskill Creek</b>	From confluence with Basic Creek in Freehold upstream to the confluence with Fox Creek in Preston Hollow	SE
4	<b>Delaware River</b>	From Bridge in Lordville upstream to confluence with West and East Branches of Delaware River	WP
4	<b>East Br Delaware River</b>	From confluence with West Branch Delaware River upstream to Route 206/30 bridge in Downs ville	WP
4	<b>East Brook</b>	From confluence with West Branch Delaware River upstream to source	WQ
4	<b>East Creek (aka Kinderhook Creek)</b>	From confluence with Kinderhook Creek south of Route 43 in Stephentown upstream to State Line	WQ
4	<b>Emory Brook</b>	From confluence with Bush Kill upstream to source	WQ
4	<b>Kinderhook Creek</b>	From I-90 upstream to confluence with East Creek south of Route 43 in Stephentown	SE
4	<b>Little Hoosic River</b>	From confluence with Hoosic River upstream to source	WQ
4	<b>Panther Creek</b>	From Route 4 in West Fulton upstream to source	WQ
4	<b>Russell Brook</b>	From confluence with Beaver Kill upstream to source	WQ
4	<b>West Br Delaware River</b>	Forming NY/PA border	WP
4	<b>West Br Delaware River</b>	From NY/PA border upstream to 2 miles downstream of the Route 17 bridge at Deposit	WP
4	<b>West Br Delaware River</b>	From Route 17 bridge at Deposit downstream 2 miles	CR
4	<b>West Br Delaware River</b>	From Route 17 bridge at Deposit upstream to Stilesville Weir	WP
4	<b>West Br Delaware River</b>	From East Brook in Walton upstream 35.5 miles to Town Brook in Hobart	SE
5	<b>Batten Kill</b>	From confluence with Whittaker Brook upstream to Rexleigh Bridge	SE

# Inland Trout Stream Special Regulations

REGION	STREAM	REACH	CATEGORY
5	<b>Batten Kill</b>	From County Route 61 Bridge in Shushan upstream to County Route 64 Bridge	SE
5	<b>Batten Kill</b>	From County Route 64 Bridge upstream to covered bridge in Eagleville	WQ
5	<b>Batten Kill</b>	From covered bridge at Eagleville upstream to Vermont state line	CR
5	<b>Camden Creek</b>	From the confluence with the Battenkill upstream to approximately 1,600 feet to the upstream end of PFR	WQ
5	<b>Chateaugay River</b>	From end of posted PFR 1 mile from US/Canada border upstream to 1.0 miles upstream of the Marble River confluence	SE
5	<b>Chateaugay River</b>	From the Chasm Dam impoundment upstream to High Falls Dam	SE
5	<b>Hudson River</b>	From the confluence of Raymond Brook upstream to the confluence with Thirteenth Brook	SE
5	<b>Kayaderosseras Creek</b>	From Galway Road upstream to 0.5 miles upstream of crossing at intersection of N. Creek Rd. and Squashville Rd.	SE
5	<b>Mettawee River</b>	From Lower Turnpike Bridge in North Granville upstream to Vermont State Line	SE
5	<b>North Branch Great Chazy River</b>	From confluence with Great Chazy River upstream to confluence with Graves Brook	SE
5	<b>North Branch Great Chazy River</b>	From confluence with Graves Brook upstream to Lake Roxanne Road in Ellenburg Depot	SE
5	<b>Salmon River</b>	From Rte. 37 Bridge in Westville Center upstream to Flatrock Road Bridge	SE
5	<b>Salmon River</b>	From Flatrock Road Bridge upstream to 200 yards downstream of the Cargin Road Bridge	CR
5	<b>Salmon River</b>	From 200 yds. downstream of Cargin Road Bridge upstream to Lamica Lake Dam	SE

# Inland Trout Stream Special Regulations

REGION	STREAM	REACH	CATEGORY
5	<b>Saranac River</b>	From the Millstone Monument located at the intersection of Sand Road and NYS Route 22B in Morrisonville upstream to Kent Falls Dam	CR
5	<b>Saranac River</b>	From 1500 ft east of Pup Hill Road bridge crossing upstream to the marked boundary 100 yards upstream of its confluence with the North Branch Saranac River	SE
5	<b>Saranac River</b>	From marked boundary 100 yards upstream of its confluence with the North Branch Saranac River upstream 1.4 miles to Stord Brook	CR
5	<b>Schroon River</b>	From Bolton Landing-Riverbank Road upstream to Starbuckville Dam	SE
5	<b>True Brook</b>	From confluence with Saranac River upstream to Smithkill Brook (0.8 mile west of Number 37 Rd)	WQ
5	<b>West Branch Ausable River</b>	From confluence with East Branch Ausable River upstream to the Rt 86 bridge at the Flume	SE
5	<b>West Branch Ausable River</b>	From the Route 86 bridge at The Flume upstream to the Whiteface Ski Center bridge	CR
5	<b>West Branch Ausable River</b>	From the Whiteface Ski Center Bridge upstream to the DEC sign 2.2 miles downstream of Monument Falls	SE
5	<b>West Branch Ausable River</b>	From DEC sign 2.2 miles downstream of Monument Falls upstream to confluence with Holcomb Pond Outlet	CR
6	<b>Crystal Creek</b>	From confluence with the Black River upstream to Crystal Pond Dam	WQ
6	<b>Crystal Creek</b>	From Crystal Pond upstream to Erie Canal Road	WQ
6	<b>Fish Creek</b>	From the confluence with Black River upstream to 1.5 miles upstream of North South Road	WQ
6	<b>Mohawk River</b>	From Delta Dam downstream to first confluence with Barge Canal	SE
6	<b>South Branch Grass River</b>	From 0.5 mile downstream of Route 3 upstream to Grass River Flow	CR

# Inland Trout Stream Special Regulations

REGION	STREAM	REACH	CATEGORY
6	<b>West Canada Creek</b>	From Bridge Street in Middleville to the first bridge (Comstock Bridge) downstream of the mouth of Cincinnati Creek	SE
6	<b>West Canada Creek</b>	From the first bridge (Comstock Bridge) downstream of the mouth of Cincinnati Creek upstream to Trenton Falls Dam	CR
7	<b>Butternut Creek</b>	From Kinne Road upstream to Jamesville Reservoir	SE
7	<b>Butternut Creek</b>	From Jamesville Reservoir upstream to Route 80	SE
7	<b>Chittenango Creek</b>	From Russell Street in Chittenango upstream to mile marker 1237 south of the Village of Chittenango Line	SE
7	<b>Chittenango Creek</b>	From the mile marker 1237 south of the Village of Chittenango Line upstream to the Town of Fenner/Town of Sullivan Town line at mile marker 1219	CR
7	<b>Chittenango Creek</b>	From the Town of Fenner/Town of Sullivan Town Line at mile marker 1219 upstream to Route 20 in Cazenovia	SE
7	<b>Genegantslet Creek</b>	From first Route 220 bridge North of Smithville Flats upstream to mouth of Five Streams	CR
7	<b>Limestone Creek</b>	From Erie Canal upstream to Route 80	SE
7	<b>Ninemile Creek</b>	From Onondaga Lake upstream to Amboy Dam	CR
7	<b>Ninemile Creek</b>	From Amboy Dam upstream to the Dam at Route 174/Glover Road Junction	SE
7	<b>Old Chenango Canal</b>	From Oriskany Creek upstream to Route 20 Bridge	WP
7	<b>Oquaga Creek</b>	From the new Route 17 bridge west of Deposit upstream 3 miles to the Old Route 17 bridge east of McClure	CR
7	<b>Oriskany Creek</b>	From Route 12B Bridge in Oriskany Falls upstream to Old Chenango Canal	WP

# Inland Trout Stream Special Regulations

REGION	STREAM	REACH	CATEGORY
7	Skaneateles Creek	From the Jordan Road Bridge in the Village of Jordan upstream 10.2 miles to the Old Seneca Turnpike bridge north of the Village of Skaneateles	CR
7	West Br Delaware River	From NY/PA border upstream to 2 miles downstream of the Route 17 bridge at Deposit	WP
7	West Br Delaware River	From Route 17 bridge at Deposit downstream 2 miles	CR
7	West Br Delaware River	From Route 17 bridge at Deposit upstream to Stilesville Weir	WP
8	Cayuta Creek	From 0.3 miles upstream of Wyncoop Creek Road upstream to 0.5 miles upstream of State Route 13	SE
8	Cohocton River	From Veterans Ave. Bridge (Bath) upstream to County Route 39A (Atlanta)	SE
8	Cohocton River	From County Route 39A (Atlanta) upstream to source	WQ
8	Mill Creek	From confluence with Canaseraga Creek to County Route 90 (Patchinville)	WQ
8	Neil Creek	From confluence with Cohocton River upstream to the end of PFR section 1500 feet upstream of Mattoon Road	WQ
8	Oatka Creek	From Bowerman Road upstream to Union Street	WQ
8	Oatka Creek	From Union Street upstream 1.7 miles to Wheatland Center Rd	CR
8	Oatka Creek	From Wheatland Center Rd upstream to the confluence with Spring Creek	WQ
8	Oatka Creek	From Monroe County Line upstream to Circular Hill Road	SE
8	Spring Creek	From confluence with Oatka Creek upstream to source.  <b>Restrictions:</b> Angling prohibited from 3:30 PM to 8:00 AM on Caledonia State Fish Hatchery property.	WQ
9	Cattaraugus Creek	From confluence with Elton Creek upstream to 1.0 miles upstream of Java Lake Road	SE



# Inland Trout Stream Special Regulations

REGION	STREAM	REACH	CATEGORY
9	Clear Creek	From confluence with Conewango Creek upstream to bridge at Cockaigne Ski Area	WP
9	Clear Creek	From confluence with Cattaraugus Creek upstream to NYS Route 98 crossing near Phillipi Road	WP
9	East Koy Creek	From Wyoming County Line upstream to Green Bay Road	SE
9	Elm Creek	From confluence with Little Conewango Creek upstream to NYS Route 394	WQ
9	Elton Creek	From NYS Route 16 upstream to former bridge on Swanson Hill Road	WQ
9	Fenton Brook (aka Mud Creek)	From Conewango Creek upstream to County Route 6 downstream of Fancher Hill Road	WQ
9	Flynn (Spring) Brook	From confluence with Cattaraugus Creek upstream to Youngers Road	WQ
9	Genesee River	From Belmont Dam in Belmont upstream 1.0 mile upstream of County Route 29 near York's Corners	SE
9	Genesee River	From 1.0 mile upstream of County Route 29 near York's Corners upstream to NYS Route 19 bridge in Shongo	CR
9	Genesee River	From NYS Route 19 bridge in Shongo upstream to State Line	SE
9	Goose Creek	From 0.5 miles downstream of County Route 35 upstream to Wall Street	SE
9	Hosmer (Sardinia) Brook	From confluence with Cattaraugus Creek upstream to Genesee Road	WQ
9	Ischua Creek	From Coal Chutes Road upstream to Franklinville/Farmersville Town Line	SE
9	Lime Lake Outlet	From confluence with Elton Creek upstream to Lime Lake	WP
9	Mansfield Creek	From 0.5 mi upstream of the western most County Rt 13 (Maples Rd) crossing upstream to Hinman Hollow Road crossing near Poverty Hill Road	WQ
9	McKinstry Creek	From confluence with Lime Lake Outlet upstream to source	WQ

# Inland Trout Stream Special Regulations

REGION	STREAM	REACH	CATEGORY
9	North Branch Wiscoy Creek	From confluence with Wiscoy Creek upstream to NYS Route 362	WQ
9	The Ram	From confluence with Elm Creek upstream to NYS Route 394	WQ
9	Trout Brook	From confluence with Wiscoy Creek upstream to 0.1 miles upstream of Hillside Road	WQ
9	Wiscoy Creek	From confluence with Genesee River upstream to Flynn Road	WP



# Finger Lakes and Tributary Regulations

FINGER LAKES REGULATIONS		
Water	Species	Regulation
All Finger Lakes	Northern Pike	May 1–Mar 15, Minimum Length-22", Daily Limit-5
	Walleye	May 1–Mar 15, Minimum Length-18", Daily Limit-3 (see Skaneateles Lake for exception)
	Brook Trout	Apr 1–Oct 15, Daily Limit–5 with no more than 2 longer than 12"
Canadice Lake, Canandaigua Lake, Conesus Lake, Hemlock Lake, Keuka Lake, and Seneca Lake	Black Bass	June 15–Mar 15, Minimum Length-12", Daily Limit-5
		Mar 16–June 14, Catch and Release only, Artificial lures only
	Brown Trout, Rainbow Trout, Lake Trout, Atlantic Salmon	All year, Minimum Length-15", Daily Limit-5 in combination, Catch shall include no more than 1 Rainbow Trout or 3 Atlantic Salmon
Cayuga Lake	Brown Trout, Rainbow Trout, Lake Trout, Atlantic Salmon	All year, Minimum Length-15" except 18" for Atlantic Salmon, Daily Limit-5 in combination, Catch shall include no more than 3 Brown Trout, 3 Rainbow Trout, or 3 Atlantic Salmon
Honeoye Lake	Black Bass	June 15–Mar 15, Minimum Length-12", Daily Limit-5
		Mar 16–June 14, Catch and Release only, Artificial lures only
	Sunfish	All year, Minimum Length-8", Daily Limit-15
	Brown Trout, Rainbow Trout, Lake Trout, Atlantic Salmon	All year, Minimum Length-15", Daily Limit-5 in combination, Catch shall include no more than 1 Rainbow Trout or 3 Atlantic Salmon
	Alewife	Possession prohibited
Otisco Lake	Tiger Muskellunge	May 1–Mar 15, Minimum Length-36", Daily Limit-1
	Sunfish	All year, Minimum Length-8", Daily Limit-15
	Trout	All year, Minimum Length-12", Daily Limit-5

# Finger Lakes and Tributary Regulations

FINGER LAKES REGULATIONS		
Water	Species	Regulation
Owasco Lake	Brown Trout, Rainbow Trout, Lake Trout, Atlantic Salmon	All year, Minimum Length-15", Daily Limit-5 in combination, Catch shall include no more than 3 Brown Trout, 3 Rainbow Trout, or 3 Atlantic Salmon
Skaneateles Lake	Brown Trout, Rainbow Trout, Lake Trout, Atlantic Salmon	All year, Minimum Length-15", Daily Limit-5 in combination, Catch shall include no more than 3 of any species
	Walleye	All Year, Minimum Length-12", Daily Limit-Any number
	Alewife	Possession prohibited

FINGER LAKES TRIBUTARIES REGULATIONS		
Water	Species	Regulation
All tributaries to Canadice Lake, Canandaigua Lake, Hemlock Lake, Keuka Lake, and Seneca Lake upstream to the first barrier impassable by fish	Brown Trout, Rainbow Trout, Lake Trout, Atlantic Salmon	April 1–Dec 31, Minimum Length-15", Daily Limit-3 in combination, Catch shall include no more than 1 Rainbow Trout
All tributaries to Owasco Lake, Otisco Lake, and Skaneateles Lake upstream to the first barrier impassable by fish, except Spafford Creek	Brown Trout, Rainbow Trout, Lake Trout, Atlantic Salmon	April 1–Dec 31, Minimum Length-15", except 9" for Brown Trout, Daily Limit-3 in combination
All tributaries to Cayuga Lake upstream to the first barrier impassable by fish, except Fall Creek	Brown Trout, Rainbow Trout, Lake Trout, Atlantic Salmon	April 1–Dec 31, Minimum Length-15", except 18" for Atlantic Salmon, Daily Limit-3 in combination
Fall Creek (Cayuga Lake) from the downstream edge of the railroad bridge below Rt. 13 to Ithaca Falls	Brown Trout, Rainbow Trout, Lake Trout, Atlantic Salmon	April 1–Dec 31, Minimum Length-15", except 18" for Atlantic Salmon, Daily Limit-3 in combination
		Jan 1–Mar 31, Catch and Release only, Artificial lures only
		Angling prohibited between sunset and sunrise from Oct 1–May 15

# Finger Lakes and Tributary Regulations

FINGER LAKES TRIBUTARIES REGULATIONS		
Water	Species	Regulation
<b>Spafford Creek</b> <i>(Otisco Lake)</i>	Trout	April 1–Oct 15, Daily Limit-5—with no more than 2 longer than 12"
<b>Tributaries to all Finger Lakes</b> <i>(except Conesus Lake and Honeoye Lake) upstream to the first barrier impassable by fish</i>	All other species	Open season, daily limit, and minimum length regulations that are in effect for the Finger Lakes

### Additional Tributary Regulations

A. Any action to frighten fish and move them from concealment, including herding, driving, kicking, and stoning is prohibited.

B. Angling is prohibited from Jan 1–Mar 31, except for those stream sections listed to the right and Fall Creek downstream of Ithaca Falls.

C. Angling is prohibited between sunset and sunrise from April 1–May 15 and Oct 1–Dec 31, except for those stream sections listed to the right.

D. Angling is prohibited all year in Cayuga Inlet for a distance of 500 feet up and downstream of the dam located within the flood control channel and Coy Glenn Creek from Cayuga Inlet up to and including the second check dam in Tompkins County.

E. Use of more than one line with a single hook point is prohibited, except for those stream sections listed to the right.

F. Possession of hooks with a gap greater than 1/2" is prohibited, except for those stream sections listed to the right.

G. Possession of landing nets larger than 50 inches around the frame or with handles longer than 20 inches is prohibited, except for those stream sections listed to the right.

### Stream Sections for Which Additional Tributary Regulations B, C, D, E, F, and G Do Not Apply:

Trout season is closed Jan 1–March 31 in these sections:

- **Barge Canal** from Seneca Lake upstream to the northernmost Rte. 14 bridge in Montour Falls, Schuyler County
- **Cayuga Inlet and flood control channel** from Cayuga Lake upstream to posted "NO FISHING" boundary below the fishway in Tompkins County
- **Fall Creek** from Cayuga Lake to the downstream edge of the railroad bridge below Rte. 13 in Ithaca, Tompkins County
- **Guyanoga Creek** from Keuka Lake upstream to Rte. 54A bridge, Yates County
- **Old Seneca Inlet** in the southeast corner of Seneca Lake upstream of State Rte. 414
- **Owasco Inlet** from Owasco Lake upstream 0.7 miles to marked boundary at old railroad bed in Cayuga County
- **Sucker Brook** from Canandaigua Lake upstream in Ontario County
- **West River** from Canandaigua Lake upstream in Ontario County
- **Yawgers Creek** from Cayuga Lake upstream to the abandoned Lehigh Valley railroad bridge in Cayuga County

# Great Lakes and Tributaries Regulations

These regulations apply to the New York waters of Lake Erie, the Upper and Lower Niagara River, Lake Ontario, the St. Lawrence River, and designated sections of the tributaries to these waters.

- Tributary sections subject to these regulations are generally defined as the bridge closest to the mouth upstream to the first barrier impassable to fish.
- Tributaries with different boundaries and exemptions are listed separately.
- Note that there are also seasonal tackle restrictions and restrictions on night fishing in the tributaries.

## REGULATIONS FOR ALL GREAT LAKES & TRIBUTARIES

Regulations for all Great Lakes waters, including Lake Erie, Lake Ontario, the Upper and Lower Niagara River, St. Lawrence River, and tributaries to these waters.

### At all times:

- ▶ Snatching (page 69) and attempting to snatch is prohibited.
- ▶ All foul-hooked fish must be immediately released without unnecessary injury.
- ▶ Use or possession of gaff hooks is prohibited, except when ice fishing or bowfishing.
- ▶ Any action to frighten fish and move them from concealment, including herding, driving, kicking, or stoning, is prohibited.
- ▶ The use of eggs for chumming is prohibited (page 76).

## LAKE ERIE AND TRIBUTARIES REGULATIONS

### Lake Erie tributary seasonal fishing regulations

#### Portions of Lake Erie tributaries where seasonal regulations apply:

##### CATTARAUGUS CREEK

From the Aldrich Street Extension Bridge in Gowanda upstream to the Springville Dam

##### BUFFALO RIVER AND ITS TRIBUTARIES

From the I-90 (NYS Thruway) bridge upstream to first barrier impassable by fish

##### ALL OTHER LAKE ERIE TRIBUTARIES

From bridge closest to the mouth upstream to the first barrier impassable by fish

#### Season

Seasonal fishing regulations apply Sept 1–Mar 31.

#### Fishing hours

Fishing only permitted 1/2 hour before sunrise to 1/2 hour after sunset (fishing at night is prohibited).

#### Hook regulations

- ▶ The distance between a hook's shaft and point cannot exceed 1/2 inch.
- ▶ Hooks attached to any lure must be free-swinging, except on an artificial fly (page 68) or jigs.

# Great Lakes and Tributaries Regulations

## LAKE ERIE AND TRIBUTARIES SEASONS AND LIMITS

Species	Open Season	Minimum Length	Daily Limit
<b>Brown Trout, Rainbow Trout (including Steelhead), Coho Salmon, Chinook Salmon</b>	All year	12"	3 in any combination
<b>Lake Trout</b>	All year	12"	1
<b>Brook Trout</b>	April 1-Oct 15	none	5
<b>Northern Pike</b>	May 1–Mar 15	22"	5
<b>Walleye</b>	May 1–Mar 15	15"	6
<b>Muskellunge, Tiger Muskellunge</b>	June 15–Dec 15	54"	1
<b>Black Bass</b>	December 1–June 14	20"	1
	June 15–Nov 30	12"	5
<b>Lake Sturgeon</b>	Closed	Possession prohibited	

## Catch and Release Regulations for Chautauqua and Eighteenmile Creeks

### Catch and Release Regulations

- ▶ Catch and Release only for trout and salmon in creek sections described below.
- ▶ Only artificial lures can be used in Catch and Release sections.
- ▶ Seasonal regulations regarding hooks apply.

### Stream reaches where Catch and Release regulations apply:

#### CHAUTAUQUA CREEK

- ▶ From the bridge on South Gale St. upstream 1.3 miles to the upper Village of Westfield water intake dam

#### EIGHTEENMILE CREEK (ERIE COUNTY)

- ▶ Main branch of the creek (excluding South Branch) contained within Eighteenmile Creek County Park



NIAGARA RIVER REGULATIONS

UPPER NIAGARA RIVER AND TRIBUTARIES SEASONS AND LIMITS			
Species	Open Season	Minimum Length	Daily Limit
Brown Trout, Rainbow Trout (Including Steelhead), Coho Salmon, Chinook Salmon	All year	None	3 in any combination
Lake Trout	All year	12"	1
Brook Trout	April 1–Oct 15	none	5
Northern Pike	May 1–Mar 15	22"	5
Walleye	May 1–Mar 15	15"	6
Muskellunge and Tiger Muskellunge	June 15–Dec 15	54"	1
Black Bass (north of the Peace Bridge)	Statewide Angling Regulations Apply		
Lake Sturgeon	Closed	Possession prohibited	
Statewide gear restrictions apply in the Upper Niagara River and tributaries.			

LOWER NIAGARA RIVER AND TRIBUTARIES SEASONS AND LIMITS			
Species	Open Season	Minimum Length	Daily Limit
Brown Trout, Rainbow Trout (including Steelhead), Coho Salmon, Chinook Salmon	All year	15", except 21" for Rainbow Trout	3 (Trout and Salmon) in any combination, not to include more than 1 Atlantic Salmon, 2 Rainbow Trout (Steelhead), or 2 Lake Trout
Lake Trout	Dec 1–Sept 30	None, except only 1 Lake Trout may be between 25" and 30"	
Atlantic Salmon	All year	25"	
Brook Trout	April 1–Oct 15	none	5
Muskellunge and Tiger Muskellunge	June 15–Dec 15	54"	1
Northern Pike	May 1–Mar 15	22"	5
Walleye	May 1–Dec 31	18"	3
	Jan 1–Mar 15	18"	1
Lake Sturgeon, American Eel	Closed	Possession prohibited	
Statewide gear restrictions apply in the Lower Niagara River and tributaries.			



# LAKE ONTARIO, ST. LAWRENCE RIVER, AND TRIBUTARIES REGULATIONS

## LAKE ONTARIO, ST. LAWRENCE RIVER, AND THEIR TRIBUTARIES\* SEASONS AND LIMITS\*\*

Species	Open Season	Minimum Length	Daily Limit
<b>Brown Trout, Rainbow Trout (including Steelhead), Coho Salmon, Chinook Salmon</b>	All year	15", except for Rainbow Trout or Steelhead: 21" in the lake and 25" in tributaries	3 in combination, not to include more than 2 Rainbow Trout (or Steelhead) in the lake, and not to include more than 1 Rainbow Trout (or Steelhead) and 1 Brown Trout in the tributaries
	Except 9" and 3 fish daily for Brown Trout in Irondequoit Creek upstream of the south side of Rte. 286 bridges; Lindsey Creek, and the Black River from Dexter Dam to Mill Street Dam (Jefferson County)		
<b>Lake Trout</b>	Dec 1–Sept 30	None (except no more than 1 shall be between 25" and 30")	2
<b>Atlantic Salmon</b>	All year	25"	1
<b>Brook Trout</b>	April 1–Oct 15	none	5
<b>Northern Pike (Lake Ontario)</b>	May 1–Mar 15	22"	5
<b>Northern Pike (St. Lawrence River and tributaries downstream of Tibbets Point)</b>	May 1–Mar 15	22"	3
<b>Black Bass</b>	Statewide Species Regulations apply, except that fishing for Black Bass (including Catch and Release) is prohibited Dec 1–June 14 in Lake Ontario and tributaries in Jefferson Co. and the St. Lawrence River and tributaries		
<b>Walleye</b>	May 1–Mar 15	18"	3
<b>Muskellunge and Tiger Muskellunge</b>	June 15–Dec 15	54"	1
<b>Lake Sturgeon, American Eel</b>	Closed	Possession prohibited	
<b>Yellow Perch</b>	All year	None	50, except Yellow Perch may be taken in any number in Jefferson County, except Sandy Pond

\* These species seasons and limits do not apply to St. Lawrence River tributaries in Clinton and Franklin counties. See Statewide Species Regulations and Region 5 special regulations for these tributaries.

\*\* See Region 6 special regulations for seasonal closures on the Oswegatchie and Grasse rivers.

# Great Lakes and Tributaries Regulations

## Lake Ontario Tributary Seasonal Fishing Regulations, Except the Lower Niagara River and Salmon River

### Lake Ontario Waters and Tributaries Exempted from Seasonal Tributary Regulations

The following waters are exempt from Lake Ontario tributary seasonal fishing regulations:

#### BUCK POND

- ▶ Lake Ontario Seasons and Limits apply

#### CRANBERRY POND

- ▶ Lake Ontario Seasons and Limits apply

#### IRONDEQUOIT BAY

- ▶ Lake Ontario Seasons and Limits apply

#### LONG POND

- ▶ Lake Ontario Seasons and Limits apply

#### NIAGARA RIVER

- ▶ Upper Niagara River or Lower Niagara River Regulations apply

#### ROUND POND

- ▶ Lake Ontario Seasons and Limits apply

#### SALMON RIVER:

- ▶ See page 66

#### SODUS BAY

- ▶ Lake Ontario Seasons and Limits apply

#### SOUTH SANDY POND

- ▶ Lake Ontario Seasons and Limits apply

## Sections of Lake Ontario Tributaries Subject to Seasonal Tributary Regulations

The following tributary sections are subject to seasonal fishing regulations—described below—during the period Sept 1–Mar 31:

### BLACK RIVER

- ▶ From the upstream tip of the lowermost island to Mill St. Dam in Watertown

### CATFISH CREEK

- ▶ From the mouth upstream to the dam at County Rte. 1

### EIGHTEENMILE CREEK (NIAGARA COUNTY)

- ▶ From the Rte. 18 bridge upstream to Burt Dam

### OAK ORCHARD CREEK

- ▶ From the 1st power lines that are 1.9 miles upstream (south) of the Rte. 18 bridge upstream to Waterport Dam

### GENESEE RIVER

- ▶ From the State Rte. 104 bridge upstream to the Lower Falls

### OSWEGO RIVER

- ▶ From the Utica St. Bridge upstream to the Varick Dam

### STERLING CREEK

- ▶ From Old State Rd. to the first impassable barrier upstream of Rte. 104A

### STERLING VALLEY CREEK

- ▶ From McIntyre Rd. to the first impassable barrier upstream of Rte. 104A

### ALL OTHER TRIBUTARIES

- ▶ From the bridge closest to the mouth upstream to the first barrier impassable by fish

# Great Lakes and Tributaries Regulations

## Lake Ontario Tributaries with Seasonal Closures

### LITTLE SANDY CREEK (OSWEGO COUNTY)

- ▶ Fishing is prohibited from Mar 16–April 30—from the State Rte. 3 bridge downstream 850 feet to the intersection of the channelized area and upstream 1.0 mile from the bridge to the Public Fishing Rights section.

## Lake Ontario Tributary Seasonal Fishing Regulations

### SEASON

Seasonal fishing regulations apply Sept 1 to Mar 31.

### FISHING HOURS

Fishing from 1/2 hour after sunset to 1/2 hour before sunrise is prohibited, except in the Black River (Jefferson County) from Lake Ontario upstream to the Rte. 180 bridge in Dexter, where fishing is permitted at all times.

### HOOK, LEADER, AND WEIGHT REGULATIONS

#### Hooks:

- ▶ Only one hook with a single hook point is permitted, except as outlined below for floating lures and artificial flies.
- ▶ Hooks attached to any lure must be free-swinging, except on an artificial fly (page 68) or jigs.
- ▶ An artificial fly (page 68) can only have a single hook with no more than two hook points. Tandem artificial flies are not permitted.
- ▶ The gap between a hook's shaft and point cannot exceed 1/2 inch.
- ▶ Use of hooks with added weight is prohibited, except artificial flies (page 68) and jigs weighing no more than 1/8 oz.

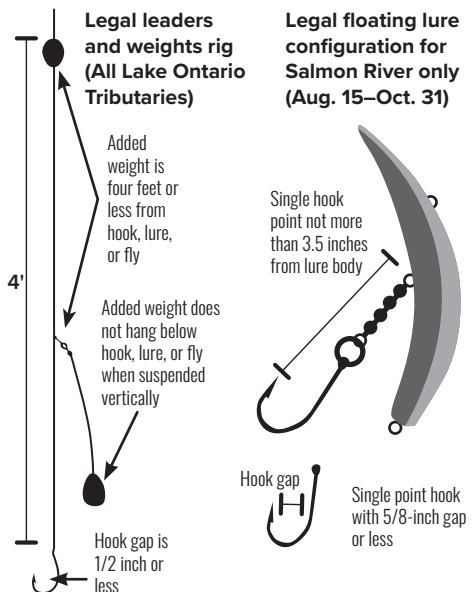
#### Floating lures:

- ▶ A floating lure is a lure that floats at rest in water with or without any weight attached to the lure, leader, or line.
- ▶ Can have multiple treble hooks.
- ▶ Any hooks on a floating lure must be attached to the lure by a ring or swivel, except for artificial flies.
- ▶ The distance between the body of a floating lure and the points of any attached hooks shall not exceed 1 1/2 inches.

#### Leaders and weights:

- ▶ The distance between the hook, artificial fly or lure, and any weight attached to the line or leader, whether fixed or sliding, shall not exceed four feet.
- ▶ Any weight added to the line, leader, swivels, artificial fly, or lure shall not hang lower than the hook when the line or leader is held vertically.

### EXAMPLES OF LEGAL SEASONAL FISHING RIGS



# Great Lakes and Tributaries Regulations

## Special Regulations by Section for Salmon River and Tributaries (Oswego County)

SALMON RIVER DOWNSTREAM OF RTE. 52 BRIDGE IN ALTMAR	
From the upstream-most navigation buoy located between the breakwalls at the mouth of the river upstream to the County Rte. 52 bridge in Altmar and tributaries to this section.	
Effective Dates	Regulations
April 15–Aug 14	Statewide gear restrictions apply.
Aug 15–April 14	<ul style="list-style-type: none"><li>Fishing is prohibited at night from 1/2 hr. after sunset to 1/2 hr. before sunrise, except as permitted below.</li><li>Only one hook with a single hook point and a gap not exceeding 1/2 inch is permitted, except on floating lures as noted below.</li><li>Hooks attached to any lure, except an artificial fly, must be free swinging and unweighted. Artificial flies with no more than 1/8 oz. of added weight may be used. The method by which weight is added to a hook does not affect classification as an "artificial fly" provided the conditions of the definition of an artificial fly (page 68) are met.</li><li>The distance between the hook, artificial fly, or lure, and any weight attached to the line or leader, whether fixed or sliding, shall not exceed 4 ft.</li><li>Weight shall not be added to the line, leader, swivels, artificial fly, or lure in any manner that the weight hangs lower than the attached hook when the line is suspended vertically from the rod.</li></ul>
Aug 15–Oct 31	<p>Additional regulations for floating lures apply.</p> <ul style="list-style-type: none"><li>A bead chain may be attached to the floating lure with a ring.</li><li>The bead chain may not exceed a distance of 3 1/2 inches between the body of the floating lure and the hook point.</li><li>1 hook with a single hook point and a gap of no more than 5/8 in. may be attached to the bead chain or directly to the lure.</li></ul>
Nov 1–April 14	Multiple single, double, and treble hooks are permitted on floating lures.
April 1–Aug 14	Fishing at night is permitted from Lake Ontario to the Rte. 3 bridge.

### Salmon River fly fishing Catch and Release sections

#### FISHING HOURS, SEASON DATES, AND LOCATIONS

- **Angling Permitted:** From 1/2 hour before sunrise to 1/2 hour after sunset.
- **Lower Fly Section: Open Sept 15–May 15**, from the County Rte. 52 Bridge in Altmar upstream 0.25 mile to the marked boundary at Beaverdam Brook.
- **Upper Fly Section: Open April 1–Nov 30** from a marked boundary upstream of the New York State Fish Hatchery property to a marked boundary 0.6 miles upstream at the Lighthouse Hill Reservoir tailrace.
- Fishing is prohibited outside the open season.

## CATCH AND RELEASE

All fish must be immediately released without unnecessary injury.

## TACKLE RESTRICTIONS

Tackle is restricted to a traditional fly rod, fly reel, fly line, and artificial fly (page 68). Restrictions on fly lines, flies, attractors, leaders, and supplemental weight are as follows:

### Fly lines:

- ▶ Use of less than 20 feet of a floating, sinking, or combination floating/sinking fly line or shooting head immediately behind the leader and in front of any running line or other backing is prohibited.
- ▶ **From May 1–August 31:** Floating fly lines only.
- ▶ **From Sept 1–April 30:** Floating, sinking, and sink tip fly lines are permitted.

### Flies:

- ▶ **From May 1–August 31:** a single unweighted artificial fly having one hook point with a 1/2-inch maximum gap only is permitted.
- ▶ **From Sept 1–April 30:** a single unweighted or weighted artificial fly with no more than 1/8 oz. added weight, having one hook point with a 1/2-inch maximum gap only, is permitted.

### Attractors:

- ▶ The use of added baits or attractors such as, but not limited to, fish eggs, insects, beads, spoons, spinners, plugs, or similar devices on the line above the artificial fly is prohibited.

### Leaders:

- ▶ The total length of the leader, including the tippet, shall not exceed 15 feet.
- ▶ **From May 1–Aug 31:** Sinking and metal leaders are prohibited.

### Additional weight:

- ▶ **From May 1–Aug 31:** The use of supplemental weight, such as split shot, sinkers, metal leaders, twist-ons, or swivels attached to the leader, tippet, fly line or fly, is prohibited.
- ▶ **From Sept 1–April 30:** The use of supplemental weight is permitted with the following restrictions:
  - The combined weight of any supplemental weight and fly may not exceed 1/8 of an ounce.
  - The maximum distance between the artificial fly and any added weight to the line, leader, or tippet shall not exceed four feet.
  - Weight added to the line, leader, swivels, or artificial fly in any manner such that the weight hangs lower than the attached fly is prohibited.

---

## Beaverdam Brook in Altmar fishing closure

---

Fishing in Beaverdam Brook and its tributaries, Oswego County, is prohibited from their mouths to the upstream boundary of the Salmon River Hatchery property.

## DEFINITIONS

**Angling** means taking fish by hook and line. This includes bait and fly fishing, casting, trolling, and the use of landing nets to complete the catch. Snatching, lifting, hooking, and the use of tip-ups are not angling.

**Artificial lures or bait** means artificial imitations of natural bait, man-made flies, spinners, spoons, plugs, jigs, and other lures, including those that may contain some natural substances such as deer hair and feathers.

**Artificial fly** means a hook with no more than two points dressed with feathers, hair, thread, tinsel, or any similar material to which no additional hooks, spinners, spoons, or similar devices have been added.

**Black Bass** means both largemouth and smallmouth bass.

**Blind snatching** means the taking of fish by snatching when the fish is not visible to the angler.

**Catch and Release** means catching and immediately releasing the caught fish without harm.

**Chumming** means depositing in the water any substance, not attached to a hook, which may attract fish.

**Closed season** means the time during which fish may not legally be taken.

**Fishing** means the taking, killing, netting, capturing, or withdrawal of fish by any means. This includes every attempt to take fish, plus assisting another person in taking or attempting to take fish.

**Foul-hooked** means not hooked in the mouth.

**Hook gap** means the distance from the shank to the point of the hook.

**Ice fishing** means fishing through the ice on frozen waters.

**Ice-fishing line** means any device used for fishing through the ice, including, but not limited to, hand line, tip-up, tip down, etc.

**Inland Trout Streams** shall mean all rivers and streams inhabited by trout except as follows:

- Great Lakes tributaries to the first impassable barrier;
- Finger Lakes tributaries to the first impassable barrier;
- Lake Champlain tributaries to the first impassable barrier;
- Tidal stream reaches.

**Marine and Coastal District** includes waters of the Atlantic Ocean within 3 miles of the coastline and all other tidal waters, including the Hudson River upstream to the Mario M. Cuomo Bridge.

**Minimum length** means the greatest possible length measured from the tip of the fish's snout to the tip of the tail. The mouth may be open or closed and the tail may be spread or compressed in order to achieve the greatest length.

**Natural bait** means all baits which entice or might be ingested or swallowed by fish including, but not limited to, fish (dead or alive), fish eggs, worms, shellfish, crustacea, amphibians (frogs and toads), insects (including all stages of development, such as larvae, pupae, etc.), pork rinds, liver, meat, corn or other vegetable matter, tapioca, candy, cheese, bread and putty, or dough-like scented baits.

**Night** means 1/2 hour after sunset to 1/2 hour before sunrise.

**Non-offset (in-line) circle hook** means a fishing hook designed and manufactured so that the point and barb of the hook are not offset from the plane of the shank and bend, and the point is turned perpendicularly back towards the shank to form a circular or oval shape.

**Open season** means the time during which fish may be legally taken.

**Snatching** means taking fish not attracted by bait or artificial lure with hooks, gangs, or similar devices whether baited or not. Snagging, lifting, and single hook snagging are types of snatching.

**Spearfishing or "spear"** means taking a fish with a hand-propelled single or multiple pronged pike, blade, or harpoon. It does not include the mechanically propelled device commonly called a spear gun.

**Sunfish** means bluegill, pumpkinseed, and redbreast sunfish.

**Trout** means brook trout, brown trout, rainbow trout, and hybrids of these species, including splake.

## TAKING AND POSSESSION OF FISH

### Possession and daily limits

- A person may not have in possession, or intentionally kill or injure, fish other than the sizes specified and allowed for that species on a given water. Any fish in a vehicle used to access a given water counts towards the number and sizes of fish in possession.
- A person may not possess, kill, or unnecessarily injure fish in excess of the daily limit for that species.
- Any fish an angler catches and immediately releases uninjured will not be counted as part of the daily limit for that species.
- A person may continue to fish for a species while in possession of a daily limit for that species provided all fish of that species subsequently caught are immediately returned to the water. See next bullet for special provisions made for largemouth and smallmouth bass.

- A single, uninjured largemouth bass or smallmouth bass that an angler is landing, measuring, or in the process of releasing from a recirculating or aerated livewell is not considered to be part of the daily limit.

### Catch and Release

- Catch and Release angling is only permitted during the open season for a particular fish species.
- Measuring, weighing, and photographing the fish are permitted as long as the fish is not removed from the water for an extended period or handled in a manner that could cause harm.
- Fish may not be placed in a bucket, tub, livewell, or on a string or any other holding device.
- Catch and Release angling for endangered or threatened fish species is prohibited.

### Closed season restriction

A person may not fish for a species (even if immediately released) during the closed season for that species on a given water. Fish caught during the closed season must be unhooked and released immediately. They may not be handled for any other purpose.

### Endangered and threatened fish

It is illegal to fish for, or possess, fish that are officially listed by DEC as endangered or threatened:

- **Endangered:** silver chub, bluebreast darter, deepwater sculpin, gilt darter, pugnose shiner, round whitefish, shortnose sturgeon, Atlantic sturgeon, and spoonhead sculpin;

# General Regulations

- **Threatened:** eastern sand darter, lake chubsucker, lake sturgeon, northern (longear) sunfish, mooneye, gravel chub, banded sunfish, longhead darter, swamp darter, spotted darter, and mud sunfish.

Any unintentionally caught threatened or endangered fish species must be unhooked and released immediately. They may not be handled for any purpose other than removing the hook and placing them back into the water. For a current list of Endangered, Threatened, and Special Concern fish and wildlife species, visit <https://on.ny.gov/3WVFEvi>.

## Foul hooking

All foul-hooked trout, lake trout, coho salmon, Chinook salmon, pink salmon, and Atlantic salmon must be released without unnecessary injury to the fish.

## Snakehead

Any snakehead caught while angling cannot be released back into the water. They must be immediately killed and reported to DEC.

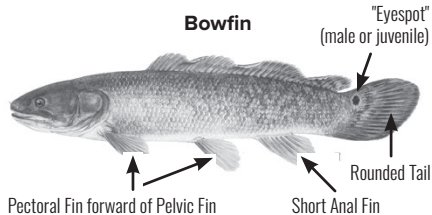
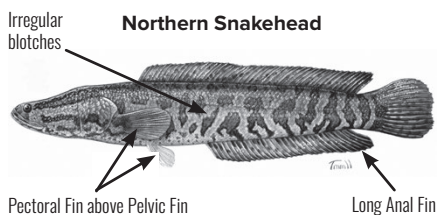
## Use of gaffs

Use or possession of gaffs or gaff hooks is prohibited when fishing in freshwater, including the Hudson River upstream of the Mario M. Cuomo Bridge, except when ice fishing or while bowfishing.


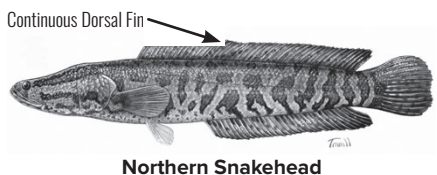
## SNAKEHEAD ALERT

Northern snakehead and other snakehead species are listed as species dangerous to native fish populations in New York State, and their possession is strictly prohibited. These fish can seriously damage native fish communities. Any snakehead caught while angling cannot be released back into the water. It must be immediately euthanized and reported to DEC. Kill it, freeze it, and report your catch to a local DEC office. Note that the northern snakehead can be confused with burbot and bowfin, two species native to New York State. To determine if you have indeed caught a northern snakehead, review the distinguishing characteristics below.

### DISTINGUISHING A NORTHERN SNAKEHEAD FROM A BOWFIN



### DISTINGUISHING A NORTHERN SNAKEHEAD FROM A BURBOT





## METHODS OF TAKING FISH

### Angling

Angling means taking fish by hook and line. This includes bait and fly fishing, casting, trolling, and the use of landing nets to complete the catch.

- Anglers must be in immediate attendance when their lines are in the water.
  - ▶ The use of set lines, where the angler is not in immediate attendance, is prohibited.
- An angler may operate no more than 3 lines with or without a rod.
  - ▶ Each line is limited to not more than 5 lures or baits or a combination of both.
  - ▶ In addition, each line shall not exceed 15 hook points in any combination of single, double, or treble hooks.
- Snatching, lifting, hooking, and the use of tip-ups are not angling.

### Ice fishing

Ice fishing (page 68) is permitted unless specifically prohibited in New York State, except for Essex, Franklin, Fulton, Hamilton, Herkimer, Lewis, St. Lawrence, Warren, and Washington counties where ice fishing is prohibited in waters inhabited by trout, unless specifically permitted.

#### Ice fishing regulations

- No more than 7 ice fishing lines (page 68) in any combination of devices may be used, unless otherwise noted in Special Regulations.
- No person shall operate an ice fishing line that has more than 5 lures or baits in total or has more than 15 hook points in total.
- The operator must be in immediate attendance when ice fishing lines are in the water.
- Between May 1 and Nov 14, only hand lines (including rod and reels) may be used while ice fishing.

### Ice shanties

Ice shanties must be marked on the outside with the owner's name and address in letters at least 3 inches high. Shanties must be removed from all waters by Mar 15 to prevent them from falling through the ice and becoming hazards to navigation.

For the purposes of this regulation, portable shelters used and removed from the ice on a daily basis are not considered ice shanties.

### Bowfishing

- Carp may be taken by a longbow (recurve or compound) in any number or size from May 15–Sept 30 from any water where fishing and the discharge of a bow is permitted.
- A person must have either a fishing license, a hunting license, or be entitled to fish without a fishing license to take carp with a longbow.
- No other fish may be taken with a bow.
- Taking fish by a crossbow is prohibited at all times.
- The Fish Carcass Disposal Law (page 74) must be followed.

### Snatching

- The taking of fish by snatching or blind snatching (page 69) is prohibited at all times.

### Spearing

- The taking of fish by spear or spear guns is prohibited at all times.
- Use of spearguns is prohibited in the freshwaters of New York State.
- Spears may not be possessed on any water in the Adirondack Park or Lake George or within 200 feet of the high water mark of these waters.

# General Regulations

## Taking baitfish

See Baitfish Regulations (page 77).

## Use of fish traps

Fish (minnow) traps may only be used to take baitfish. See Baitfish Regulations (page 77) for minnow trap specifications.

## Use of nets

Nets may only be used to take fish as follows:

- The use of a landing net to complete the catch while angling is permitted.
- Personally harvested baitfish may be collected with the various nets as described on page 79.
- Smelt, suckers, alewives, and blueback herring may be collected by dip nets as described on pages 72–73.
- No other use of nets to collect fish is permitted.

## Dip nets

Any person who has a fishing license, or is entitled to fish without a license, may operate one dip net as specified in the tables below. These are the only circumstances where dip-netting is permitted, unless a commercial license has been obtained.

See page 16 for regulations specific to dip net use for alewife and blueback herring on the Hudson River.

**Note:** Smelt, suckers, alewives, and blueback herring are the only fish that may be taken with a dip net.

SUCKERS MAY BE TAKEN IN A DIP NET NOT EXCEEDING 14 INCHES IN DIAMETER, OR 13 X 13 INCHES IF SQUARE, AS FOLLOWS:			
Water	Open Season	Daily Limit	Tributaries
Cayuga Lake	All year	Any number	All tributaries from the lake upstream to the first barrier impassable by fish
Seneca Lake	All year	Any number	All except Catharine Creek
Canandaigua Lake	All year	Any number	All except Naples Creek, where netting is prohibited upstream of the old Lehigh Valley Railroad bridge
Hudson River upstream to Troy Dam	All year	Any number	All from the river upstream to the first barrier impassable by fish

## SMELT MAY BE TAKEN IN ANY SIZE DIP NET AS FOLLOWS:

Water	Open Season	Daily Limit	Tributaries
Lake Erie Lake Ontario Niagara River	All year	8 quarts	All from the lake upstream to the first barrier impassable by fish

## SMELT MAY BE TAKEN IN A DIP NET NOT EXCEEDING 14 INCHES IN DIAMETER, OR 13 X 13 INCHES IF SQUARE, AS FOLLOWS:

Water	Open Season	Daily Hours & Limit	Tributaries
Tupper Lake	All year	Anytime/ 8 quarts	Lake and Bog River upstream to Rte. 421
Canandaigua Lake Canadice Lake Hemlock Lake Keuka Lake Seneca Lake Cayuga Lake Owasco Lake	All year	Anytime/ 8 quarts	All from lake upstream to the first barrier impassable by fish
	Exceptions: no dipping in Catharine Creek and L'Hommedieu Diversion channel (Seneca Lake) and upstream of old Lehigh Valley Railroad bridge at Naples Creek (Canandaigua Lake)		
Indian Lake Fulton Chain (except Seventh Lake) East Caroga Lake West Caroga Lake	April 1–May 15	5 AM to 10 PM 8 quarts	All from the lake upstream to the first barrier impassable by fish. No dipping in Mead Creek from the mouth upstream to State Rte. 29A
Hudson River from Mario M. Cuomo Bridge upstream to the Troy Dam	All year	Anytime/Any number	All from the river upstream to the first barrier impassable by fish



REGULATIONS FOR HARVESTED FISH

Fish cleaning

- All legally harvested fish may be gilled or gutted while on the water.
- Possession of the following fish that have been cut, dismembered, filleted, skinned, or otherwise altered so that the species and total length of such fish cannot be easily determined is prohibited:
  - ▶ Walleye,
  - ▶ Black Bass,
  - ▶ Brook trout,
  - ▶ Lake trout, and
  - ▶ Atlantic salmon.
- Other species of fish may be filleted provided that the skin is not removed from the fillets.

Fish carcass disposal

It is illegal to discard any fish carcass, or parts thereof, into the freshwaters of the state within 100 feet of shore or upon any public or private lands contiguous to and within 100 feet of such water, except:

- On private lands by the owners of such lands;
- If properly disposing into suitable garbage or refuse collection systems or by burial;
- Where incidental cleaning of fish for consumption is permitted. However, resulting waste may not be disposed of within 100 feet of any public launching or docking site unless into a suitable refuse collection system; and
- Fish required to be returned to the water by regulation or law.

Transportation

Transportation of fish is permitted as follows:

Fish caught in New York State

- Salable fish (page 75) may be transported in any number.
- No more than two days’ legal take of nonsalable fish (page 75) may be transported unless a permit is obtained from a DEC Regional Office, or the fish are frozen, processed, and packaged for storage.
- Smelt, suckers, alewives, and blueback herring taken for human consumption purposes only may be transported at any time.
- Baitfish transportation regulations can be found on page 78.

Fish caught outside of New York State

Fish caught outside of New York may be transported into New York in any manner, except parcel post, in the number that may be legally exported from the place of taking.

Non-salable fish transported by carrier

A tag must be attached showing the name and address of both the taker and consignee, and the contents of the package.

## PURCHASE AND SALE OF FISH

### Fish that are salable

Fish that are salable at any time include those species in the **Statewide Seasons and Limits** table for which there is no closed season and no minimum length. A baitfish license is required to sell baitfish in New York State.

#### Exceptions:

The following fish only if taken outside of New York State:

- ▶ Coho, Chinook, and pink salmon,
- ▶ Atlantic salmon,
- ▶ Lake trout,
- ▶ Pickerel,
- ▶ Crappie,
- ▶ Northern pike, and
- ▶ Walleye.

Additional regulations may apply to the sale of these imported fish; contact a DEC Regional Office for more information.

**Exception:** No fish taken from the Quebec portion of Lake Champlain or Richelieu River may be transported and sold in New York State.

### Fish that are non-salable

Fish that are non-salable are fish that have a minimum length or a closed season.

#### Exceptions:

- Black bass, Atlantic salmon, muskellunge, and trout taken on a licensed fishing preserve or private hatchery and properly tagged or documented may be sold.
- Sale of channel catfish taken in Lake Ontario and its tributaries upstream to the first barrier impassable by fish and in the St. Lawrence River is prohibited.
- Sale of American eel from the Hudson, Harlem, and East rivers is prohibited, except for use as bait.
- Eggs taken from Chinook salmon and coho salmon caught in Lake Ontario, the St. Lawrence River, or their tributaries upstream to the first impassable barrier may be sold only by sport fishermen for use as bait.



## General Regulations

# NATURAL BAITS OTHER THAN BAITFISH

### Salamanders and snakes

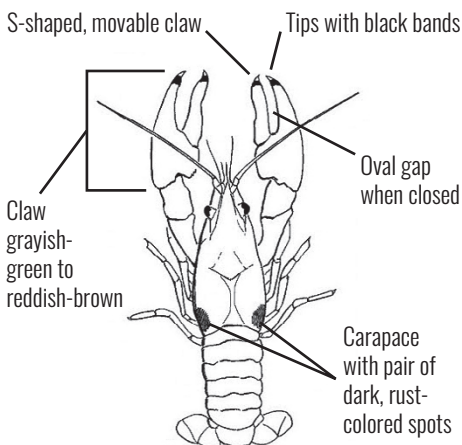
Native salamanders and snakes cannot be collected or used as bait.

### Aquatic insects

No aquatic insect (or any insect that lives in the water during any of its life stages) shall be taken from waters inhabited by trout, or from the banks of those waters at any time.

### Rusty crayfish

- Rusty crayfish may not be purchased and/or transported to a waterbody (page 77) for use as bait or to be released.
- Rusty crayfish may not be transported away from or within a waterbody (page 77).



### Fish eggs

- No person shall possess more than one quart total of fish eggs from
  - ▶ Trout,
  - ▶ Lake trout, or
  - ▶ Atlantic salmon.

while on the waters of the state or the shores thereof. Fish eggs which are still inside the carcass of an intact, legally caught and possessed fish shall not be counted towards the one-quart total.

- No person shall take or attempt to take any fish by means of chumming (page 68) with fish eggs.
- Commercially packaged trout eggs produced in a hatchery under permit from the DEC may be used as bait. The trout eggs must be packaged in a container that clearly indicates the name of the producer and name of the hatchery where the trout eggs were produced.

### Taking and possession of frogs

- Any person who has a hunting or fishing license or is entitled to fish without a license may take frogs with a spear, club, hook, or by hand.
- A small game hunting license is required to take frogs with a gun or a longbow.
- Frogs may be taken in any number and at any time from June 15–Sept 30, except that no person shall use a gun to take frogs between sunset to sunrise.
- Frogs may be imported, bought, and sold at any time. An importer must keep a record of names and addresses of buyers and sellers.

**Exception:** Leopard frogs may not be taken in NYC, Nassau County, or Suffolk County. Eastern spadefoot toads and any Endangered or Threatened species of frog or toad are prohibited from take anywhere in New York State. Visit [dec.ny.gov/nature/animals-fish-plants/biodiversity-species-conservation/endangered-species/list](https://dec.ny.gov/nature/animals-fish-plants/biodiversity-species-conservation/endangered-species/list) for the most current list of Endangered, Threatened and Special Concern fish and wildlife species.

## BAITFISH REGULATIONS

### Waters where the use of baitfish is prohibited

Waters where the use of baitfish is prohibited can be found in the Special Regulations (pages 7–67).

### Waterbody definition

For the purposes of the Baitfish Regulations section:

**Waterbody** shall mean any lake, river, pond, stream, or any other distinct mass of water existing in the State of New York, whether publicly or privately owned, including the banks and shores thereof. A waterbody shall also include all tributaries upstream to the first barrier impassable to fish, including the banks and shores thereof. For the purposes of this definition, locks and dams shall be considered impassable barriers. In addition, each of the following 12 combined waterbodies, including all tributaries up to the 1st impassable barrier, shall be considered the same waterbody, except that border waters shall only include the portion inside New York State:

- Lake Ontario in combination with the Lower Niagara River and the St. Lawrence River;
- Lake Erie in combination with the Upper Niagara River, Black Rock Canal, and waters of the Erie Barge Canal from the Upper Niagara River to Lock E35 in Lockport;
- Onondaga Lake and the Three Rivers complex, including the Seneca River downstream of the Erie Barge Canal Lock E24 and dam in Baldwinsville, the Oneida River downstream of the Caughdenoy Dam and Erie Barge Canal at Lock E23, and the Oswego River upstream of Lock 1 and the dam in Phoenix;

- Oneida Lake and the Erie Barge Canal downstream to Lock E23 and upstream to Lock E22, and the Oneida River downstream to Caughdenoy Dam;
- Mohawk River from the Barge Canal in Rome upstream to Delta Dam;
- Erie Barge Canal from Lock E22 east to Lock E6;
- Lake Champlain, including the Champlain Canal north of Lock 12;
- Hudson River from the Federal Dam at Troy to Bakers Falls in the City of Hudson Falls, and the Champlain Canal up to, but not above, Lock 7 in Fort Edward, and the Erie Barge Canal up to, but not above, Lock E6 in Waterford;
- Hudson River downstream from the Federal Dam at Troy to the Battery at the southern tip of Manhattan Island;
- Susquehanna River downstream of the dam in Oakland, Pennsylvania, and the Chenango River;
- Saranac Chain of Lakes from Lake Flower upstream to Barlett Carry Dam.

### Purchased baitfish

#### Green list baitfish

The following baitfish are the only species that can be purchased and used in any waterbody (page 77) in New York where it is legal to use fish as bait:

- |                          |                       |
|--------------------------|-----------------------|
| • Golden shiner          | • Northern hog sucker |
| • Emerald shiner         | • Margined madtom     |
| • Common shiner          | • Brindled madtom     |
| • Spottail shiner        | • Blacknose dace      |
| • Banded killifish       | • Longnose dace       |
| • Fathead minnow         | • White sucker        |
| • Bluntnose minnow       | • Creek chub          |
| • Stonecat               | • Fallfish            |
| • Tadpole madtom         | • Logperch            |
| • Eastern silvery minnow |                       |
| • Northern redbelly dace |                       |



# Baitfish Regulations

## Other baitfish

The following baitfish may be purchased and only used in specified waters and their tributaries to the first impassable barrier:

- **Alewife:** Canandaigua Lake; Canadice Lake; Cannonsville Reservoir; Cayuga Lake; Cayuta Lake; Conesus Lake; Hemlock Lake; Waneta Lake; Hudson River downstream from Lock C4 and its associated dam in Stillwater to the Battery at the southern tip of Manhattan Island; Keuka Lake; Otisco Lake; Owasco Lake; Lake Ontario; Lake Erie; Lamoka Lake; Pepacton Reservoir; Seneca Lake; St. Lawrence River; Niagara River; Mohawk River, and all waters in Dutchess, Orange, Putnam, Rockland, Sullivan, Ulster, and Westchester counties.
- **Rainbow smelt:** Canadice Lake; Canandaigua Lake; Cayuga Lake; Cayuta Lake; Conesus Lake; First, Second, Third, Fourth, and Fifth lakes of the Fulton Chain; Hemlock Lake; Honeoye Lake; Keuka Lake; Lake Champlain; Lamoka Lake; Lake Ontario; Lake Erie; Owasco Lake; Seneca Lake; Star Lake (St. Lawrence County); Waneta Lake; the St. Lawrence River; and the Niagara River.
- **Mummichog:** Hudson River and the tidal portion of Hudson River tributaries downstream of the Federal Dam at Troy; and all waters in Nassau and Suffolk counties.
- **Blueback herring and Atlantic menhaden:** Hudson River downstream from Lock C4 and its associated dam in Stillwater to the Battery at the southern tip of Manhattan Island; and the Mohawk River and tributaries to the first barrier impassable by fish.
- **American eel:** Delaware River and tributaries to the 1st barrier impassable by fish, 9-inch minimum size limit; and the Hudson River downstream from the Federal Dam at Troy to the Battery at the southern tip of Manhattan Island, between 9 and 14 inches.

## Use, possession, and transportation of purchased baitfish

### Certified baitfish

- Certified baitfish are those that have been tested and found to be free of specified diseases.
- Certified baitfish purchased from a bait dealer can be transported overland in a motorized vehicle and used in any waterbody where it is legal to do so.
- For baitfish to be considered certified, the seller must provide a receipt that contains:
  - ▶ the seller's name,
  - ▶ date of sale,
  - ▶ the species of fish, and
  - ▶ the number of each species sold.

The buyer must retain that receipt while in possession of the baitfish.

- Baitfish without a receipt or with a receipt that is older than 10 days shall be considered uncertified bait.

### Uncertified baitfish

- Uncertified baitfish are those that have not been tested to verify that they are free of specified diseases.
- Uncertified baitfish purchased from a bait dealer can only be used on the same body of water that they were collected in.
- Uncertified baitfish cannot be transported overland by a motorized vehicle (e.g., car) except within a designated overland transportation corridor.
- The seller of uncertified baitfish outside of an overland transportation corridor is required to provide the same receipt information as for certified baitfish and also include the name of the waterbody in which the uncertified bait fish can be used, and a warning to the purchaser that the baitfish may not be transported overland by motorized vehicle.



## Collection, use, and transportation of personally harvested baitfish

- Any person who has a fishing license or is entitled to fish without a license may collect minnows (except carp, goldfish, or endangered or threatened species), killifish, mudminnows, darters, sticklebacks, stonecats, smelt, alewives, and suckers for personal use in hook-and-line fishing only (sale prohibited) by angling and with the gear types listed in the Gear for Taking Baitfish Table below. All other species must be immediately returned to the water.
- Special regulations associated with personally harvesting alewife and blueback herring in the Hudson River can be found on page 16.
- Transportation of personally harvested baitfish overland by a motorized vehicle is prohibited, except within a designated overland transportation corridor (page 80).

- Baitfish or other legally taken fish species intended to be used as bait may only be used in the same waterbody (page 77) from which they were caught for bait in hook-and-line fishing. These fish may only be used in a waterbody where it is legal to use fish as bait.
- Smelt, suckers, alewives, and blueback herring taken for human consumption only may be transported at any time.

### Baitfish collection exceptions

- Possession or use of minnow traps and nets is prohibited on units of state land/ waters where the use or possession of baitfish is prohibited (see Special Regulations pages 7-67).
- In the Hudson River downstream of the Troy Dam and in Lake Champlain, Upper and Lower Saranac Lakes, Lake Clear (Franklin Co.), Chazy Lake, and their tributaries to the first barrier, smelt may be taken only by angling.

GEAR FOR TAKING BAITFISH		
Gear	Time	Water
Seine or scap net: maximum size 36 square feet	Sunrise to sunset	All non-trout waters
Minnow trap: maximum length 20", maximum entrance diameter 1", must be marked with owner's name and address	Anytime	Waters open to baitfish use
Seine: maximum size 36 square feet	Anytime	Lakes Erie and Ontario, excluding their inlets, outlets, bays Niagara River Hudson River below Troy Dam
Cast net <sup>1</sup> maximum 10 feet in diameter	Anytime	Hudson River below Troy Dam
In addition, alewives are the only fish that may be taken as follows:		
Gill nets: maximum length 25 feet, maximum area 200 square feet, maximum size 1" bar	Anytime	Canadice, Canandaigua, Cayuga, Hemlock, Keuka, Owasco, Otisco, and Seneca lakes
Stunning may be used to collect stonecats. Stunning means tapping a stone with an implement or other stone.		
<sup>1</sup> Cast nets may only be used in the Hudson River below the Troy Dam.		

# Baitfish Regulations

## Species that may not be used for bait

Carp, goldfish, lamprey larvae, round goby, European rudd, as well as species listed as endangered or threatened in New York State may not be used for bait.

## Use of dead fish as bait

Any dead fish, or parts thereof, excluding eggs, that are legal to possess and are not prohibited for use as bait, that have been packaged for commercial sale and have been preserved by methods other than by freezing only (e.g., salted minnows), can be used in any waterbody where it is legal to use fish as bait and does not require a receipt. Each package of dead bait fish must be individually labeled, identifying the name of the packager/processor, the name of the species, the quantity of fish contained, and the means of preservation.

## Restrictions on use and possession of marine baitfish

Baitfish collected in the Marine and Coastal District (page 68) may be transported overland only for use in the Marine and Coastal District in the following counties: Queens, Kings, Richmond, New York, Bronx, Suffolk, Nassau, Rockland, and Westchester.

## Overland transportation corridors

Three defined overland transportation corridors were designated for the purposes of allowing the transport and use of uncertified baitfish by anglers in specific areas of the state. The three overland transportation corridors are intended to primarily serve anglers fishing three major waterbodies:

- the Lake Erie-Upper Niagara River;
- the Lower Niagara River-Lake Ontario-St. Lawrence River; and

- the Tidal Hudson River.

Uncertified baitfish are only allowed to be used on the same body of water where they were collected within these corridors.

## Transportation of purchased uncertified baitfish within an Overland Transportation Corridor

Uncertified baitfish purchased from a bait dealer may be transported within a designated overland transportation corridor provided a receipt, issued by the seller and retained by the purchaser while in possession of the baitfish, contains

- the seller's name,
- date of sale,
- the species of fish,
- the number of each species sold,
- the waterbody the baitfish must be used in,
- the overland transportation corridor the baitfish must be transported within, and
- a warning that the baitfish may only be transported within that overland transportation corridor.

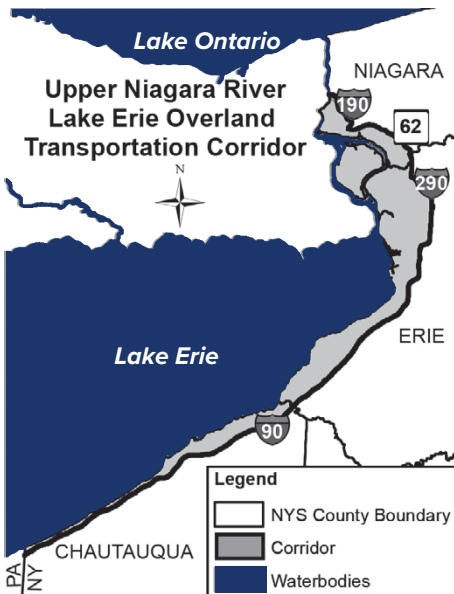
## Transportation of personally collected baitfish within an Overland Transportation Corridor

Personally collected baitfish taken from a waterbody within an overland transportation corridor may be transported within that corridor. These baitfish may only be used in the same waterbody (page 77) they were collected in.

## Designated Overland Transportation Corridors

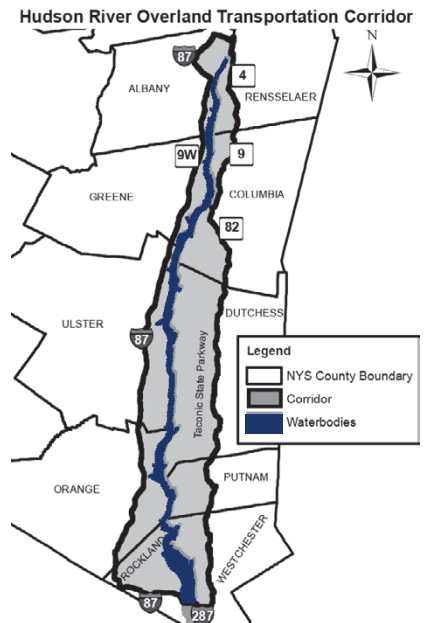
The three overland transportation corridors are defined as follows:

**1. Upper Niagara River/Lake Erie Overland Transportation Corridor** shall mean the geographical area associated with the New York portion of Lake Erie and the Upper Niagara River west of and including a line starting at I-90 at the Pennsylvania border, then continuing east to its intersection with I-290, then continuing north along I-290 to its intersection with State Rte. 62, then continuing west to its intersection with I-190, then north to its intersection with the Lower Niagara River. Baitfish collected from the New York portion of the Upper Niagara River/Lake Erie waterbody may be transported within this corridor.



**2. Hudson River Overland Transportation Corridor** shall mean the geographical area associated with the Hudson River south of the Federal Dam at Troy starting at the eastern shore of the Hudson River at the Federal Dam in Troy, continuing east on W. Glenn Ave. in Troy to its intersection with State Rte. 4, then continuing south on State Rte. 4 to its intersection with State Rtes. 9 & 20, then continuing easterly

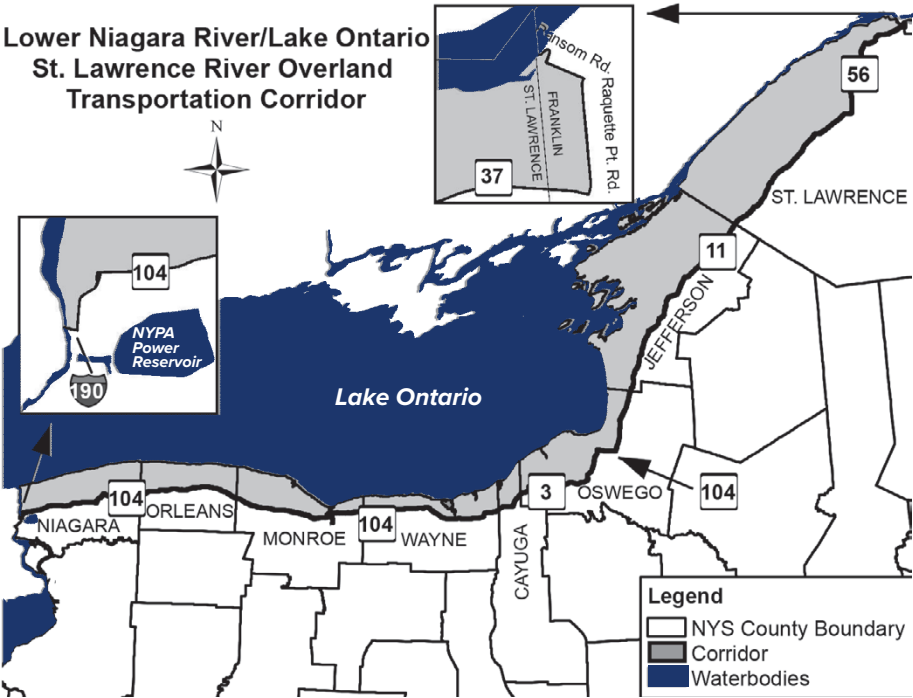
to its intersection with State Rte. 9, then continuing east on State Rte. 82, to its intersection with the Taconic State Parkway, then continuing south on the Taconic State Parkway to its intersection with the Sprain Brook Parkway, then continuing south on the Sprain Brook Parkway to its intersection with I-287, then continuing west on I-287 across the Mario M. Cuomo Bridge to I-87 North, then continuing north on I-87 to where State Rte. 9W crosses I-87 in Greene County, then continuing north on State Rte. 9W to where State Rte. 9W crosses I-87 in Albany County, then continuing north on I-87 to its intersection with State Rte. 7, then continuing east on State Rte. 7 to its intersection with I-787, then continuing north on I-787 to its intersection with Tibbets Ave., then continuing east on Tibbets Ave. to its intersection with Delaware Ave., then proceeding in a straight line to the west edge of the Troy Dam. Baitfish collected from the New York portion of the Tidal Hudson River waterbody may be transported within this corridor.



# Baitfish Regulations

**3. Lower Niagara River/Lake Ontario/  
St. Lawrence River Overland  
Transportation Corridor** shall mean the geographical area associated with New York portion of the Lower Niagara River, Lake Ontario, and the St. Lawrence River starting at the intersection of I-190 and the Lower Niagara River, then continuing eastward to its intersection with State Rte. 104, then continuing eastward to its intersection with State Rte. 3, then continuing east on State Rte. 3 to its intersection with State Rte. 104, then continuing eastward on State Rte. 104 to its intersection with State Rte. 11,

then continuing north on State Rte. 11 to its intersection with State Rte. 56, then continuing north along State Rte. 56 to its intersection with State Rte. 37, then continuing east along State Rte. 37 to its intersection with Racquette Point Rd., then continuing north on Racquette Point Rd. to its intersection with Ransom Rd., and then continuing west on Ransom Rd. and terminating at the St. Lawrence River. Baitfish collected from the New York portion of the Lower Niagara River/Lake Ontario/St. Lawrence River waterbody may be transported within this corridor.



**Waters with Specific Advice** For Adirondack and Catskill waters visit [www.health.ny.gov/fish](http://www.health.ny.gov/fish).

Specific advice also applies to connected waters if there are no barriers to stop fish from moving upstream or downstream. This is because chemicals remain in fish when they move from one waterbody to another.

# 2025 Health Advice for Eating Sportfish

## Updates for 2025

The New York State Department of Health (DOH) has set new advice for Fallkill Lake in Dutchess, Lake Mahopac in Putnam, and Carlls River in Suffolk counties. Existing advice for Lake Erie/Upper Niagara River and the Erie Canal between Lockport/Niagara River/Tonawanda Creek in Erie and Niagara counties was also updated. All advice is available at [health.ny.gov/fish](https://health.ny.gov/fish).

## General Messages

- Fishing is a fun, healthy activity for the whole family and fish are a great choice for a healthy diet. However, some fish contain chemicals at levels that may be harmful.
- People who can get pregnant under age 50 and children under age 15 should follow the more protective Sensitive Population advice.
  - Chemicals in fish can have a greater effect on childhood development and unborn babies. Many of these chemicals can stay in the body for decades. People who eat highly contaminated fish and get pregnant may be at higher risk of having children who are slower to develop and learn. Breastfeeding can also pass on some of these chemicals to a baby.
- Adirondack and Catskill freshwaters continue to have their own Regional Advice for eating fish you catch.
- DOH receives fish chemical data annually from DEC. Specific advice is issued when fish have levels of chemicals higher than DOH's guidelines. The most common chemicals in fish in New York State are mercury, polychlorinated biphenyls (PCBs), and perfluorinated alkyl substances (PFAS).

## How to Find the Advice

- Go to [health.ny.gov/fish](https://health.ny.gov/fish) and under "Find the Advice on Eating Fish you Catch" use the drop-down menus to check to see if your water has specific advice.

1

Check for Waterbody Specific Advice

If fishing in the Catskill or Adirondack Regions, select those regions in the second dropdown.

Click to select

Alphabetical Listing

Search by County

2

If your water and fish has specific advice, follow that advice.

2a.

If your water is listed but your fish isn't, follow "all other fish" advice.

Waterbody	Fish	General Population	Sensitive Population
Thompsons Lake	Yellow perch	Up to 4 meals/month	Up to 1 meal/month
	All other fish	See Statewide Advice	































3

If your water is not listed and you are fishing outside of the Adirondack and Catskill regions, follow the Statewide Advice.

 For people who can become pregnant and children, follow the Sensitive Population advice. For everyone, follow the General Population advice.

Department of Health Statewide Advice

When fishing outside of the Adirondack and Catskill Regions, follow this advice if you don't see your water listed in the Waterbody-specific Advice on the next page. Try to eat Best Choice and Good Choice fish, which are lower in mercury. This advisory replaces the previous 4 meals/month general advisory with fish specific advice due to changes to NYS mercury guidelines.

General Population		Statewide Advice		Sensitive Population	
		<b>*Best Choice Fish*</b>			
4 meals a month		<div> Brook trout</div> <div> Brown trout less than 20"</div> <div> Rainbow trout</div> <div> Bluegill</div> <div> Pumpkinseed/ Sunfish</div> <div> White sucker</div> <div> Yellow perch less than 10"</div>		4 meals a month	
4 meals a month		<b>Good Choice</b> <div> Black crappie</div> <div> Brown trout greater than 20"</div> <div> Bullhead</div> <div> Chain pickerel less than 20"</div> <div> Carp</div> <div> Lake trout</div> <div> Largemouth bass less than 15"</div> <div> Northern pike less than 26"</div> <div> Rock bass</div> <div> Walleye less than 19"</div> <div> Yellow perch greater than 10"</div> <div> any fish not listed</div>		1 meal a month	
1 meal a month		<b>Eat Less</b> <div> Chain pickerel greater than 20"</div> <div> Channel catfish</div> <div> Freshwater drum</div> <div> Largemouth bass greater than 15"</div> <div> Smallmouth bass less than 15"</div> <div> White perch</div>		1 meal a month	
1 meal a month		<div> Northern pike greater than 26"</div> <div> Smallmouth bass greater than 15"</div> <div> Walleye greater than 19"</div>		0 DON'T EAT	

The Sensitive Population refers to anyone who can get pregnant (under age 50) and children under 15 years old. The General Population refers to everyone else.

## Waters with Waterbody-specific Advice

*New waters for 2025 are listed in blue*

- Amawalk Reservoir (Westchester)
- Arthur Kill (Richmond)
- Atlantic Ocean (Nassau, Queens, Suffolk)
- Ballston Lake (Saratoga)
- Big Reed Pond (Suffolk)
- Black Lake (St. Lawrence)
- Black River Pond (Rensselaer)
- Black River, Carthage State Dam to Herrings Dam (Jefferson)
- Black River, downstream of Herrings Dam (Jefferson)
- Boyd Corners Reservoir (Putnam)
- Bradley Lake (Rensselaer)
- Buffalo Outer Harbor (Erie)
- Buffalo River and Inner Harbor (Erie)
- Candice Lake (Ontario)
- Lake Capri (Suffolk)
- **Carlls River (Suffolk)**
- Carmans River, above Suffolk Club Dam (Suffolk)
- Carter Pond (Washington)
- Cayuga Creek (Niagara)
- Cayuga Lake (Tompkins, Cayuga, Seneca)
- Lake Champlain (Clinton, Washington, Essex)
- Chenango Lake (Chenango)
- Chenango River (Broome, Chenango, Madison)
- Chodikee Lake (Ulster)
- Coldbrook Creek (Chemung)
- Cross River Reservoir (Westchester)
- Delaware Park Lake/Hoyt Lake (Erie)
- Delta Lake (Oneida)
- Diverting Reservoir (Putnam)
- Donahues Pond (Suffolk)
- Dunham Reservoir (Rensselaer)
- Dyken Pond (Rensselaer)
- East Branch Reservoir (Putnam)
- East River to Throgs Neck Bridge (Queens, New York, Kings, Bronx)
- East Sidney Reservoir (Delaware)
- Eaton Brook Reservoir (Madison)
- Eighteenmile Creek, downstream of Burt Dam (Niagara)
- Eighteenmile Creek, upstream of Burt Dam (Niagara)
- Erie Canal, between Lockport and Lock 21 (Niagara, Orleans, Monroe, Ontario, Seneca, Cayuga, Onondaga, Oswego, Oneida)
- Erie Canal, between Lockport & Niagara River/Tonawanda Creek downstream of Pendleton (Erie, Niagara)
- Lake Erie (Chautauqua, Erie)
- **Fallkill Lake (Dutchess)**
- Freeport Reservoir (Nassau)
- Fresh Pond, Hither Hills State Park (Suffolk)
- Glacier Lake, Clark Reservation State Park (Onondaga)
- Glass Lake (Rensselaer)
- Goodyear Lake (Otsego)
- Grant Park Pond (Nassau)
- Grasse River, upstream of Massena Power Canal (St. Lawrence)
- Green Lake (Greene)
- Hall's Pond (Nassau)
- Harlem River (New York, Bronx)
- Hoosic River, from Schaghticoke Dam to Vermont state line (Rensselaer, Washington)
- Hudson River Corinth Dam to NYC Battery
- Irondequoit Bay (Monroe)
- Jamaica Bay (Nassau, Queens, Kings)
- Jamesville Reservoir (Onondaga)
- Kayuta Lake (Oneida)
- Kelsey Creek (Jefferson)
- Keuka Lake (Yates, Steuben)
- Kill Van Kull (Richmond)
- Kinderhook Lake (Columbia)
- Koppers Pond (Chemung)
- **Lake Mahopac (Putnam)**
- Lewiston Reservoir/Power Reservoir (Niagara)
- Lofts Pond (Nassau)
- Long Island Sound (Nassau, Westchester, Queens, Suffolk, Bronx)
- Long Pond/Chenango (Chenango)
- Lower New York Bay, south of Verrazzano Narrows Bridge (Kings, Richmond)
- Massapequa Reservoir, upstream of Long Island Railroad (Nassau)
- Massena Power Canal (St. Lawrence)
- Middle Branch Reservoir (Putnam)



Follow the QR code to see **Statewide** specific advisories and map or visit

[www.health.ny.gov/fish](http://www.health.ny.gov/fish)

- Mohawk River/Erie Canal between Lock 21 and Cohoes Falls (Albany, Herkimer, Montgomery, Oneida, Saratoga, Schenectady)
- Moodna Creek, downstream of Firthcliffe Dam to mouth of Hudson River
- Moreau Lake (Saratoga)
- Mud Creek, tributary to Sauquoit Creek (Oneida)
- Nassau Lake (Rensselaer)
- New Croton Reservoir (Westchester)
- New York Bay (Lower), south of Verrazzano Narrows Bridge (Kings, Richmond)
- New York Bay (Upper), north of Verrazzano Narrows Bridge (Richmond, New York)
- Newark Bay (Richmond)
- Newburgh Area Waters (Orange): Beaverdam Lake, Stream from Stewart State Forest to Beaverdam Lake, Clark Street Ponds, Crest View Lake, Lockwood Basin/Masterson Park Pond, Moodna Creek, upstream of Firthcliffe Dam, Recreation Pond, Silver Stream, Washington Lake
- Niagara River, downstream of Niagara Falls (Niagara)
- Niagara River, upstream of Niagara Falls (Erie, Niagara)
- Oneida Lake (Oneida)
- Onondaga Lake (Onondaga)
- Lake Ontario (Niagara, Oswego, Monroe, Jefferson, Orleans, Wayne, Cayuga)
- Oswego River, mouth to Varick Dam at Oswego (Lock #8) (Oswego)
- Oswego River, Varick Dam at Oswego (Lock #8) to Upper Dam at Fulton (Lock #2)
- Owasco Lake (Cayuga)
- Patroon creek (Albany)
- Peconic Lake and River, between Edwards Avenue Dam and Peconic Lake Dam (Suffolk)
- Queechy Lake (Columbia)
- Randall Pond (Suffolk)
- Raquette River, downstream of Raymondville Dam (St. Lawrence)
- Raritan Bay, east of Wolfe's Pond Park (Richmond)
- Raritan Bay, west of Wolfe's Pond Park (Richmond)
- Red Lake (Jefferson)
- Ridders Pond (Nassau)
- Rio Reservoir (Sullivan, Orange)
- Rushford Lake (Allegany)
- Salmon River Reservoir (Oswego)
- Salmon River, mouth to Salmon River Reservoir (Oswego)
- Sauquoit Creek, between Old Silk Mill Dam near New Hartford/Paris town line and Mohawk River (Oneida)
- Sawmill River, upstream of the flume at Mill Street in Yonkers (Westchester)
- Scajagada Creek (Erie)
- Seneca Lake (Ontario, Yates, Seneca, Schuyler)
- Seneca River, downstream of Lock 24 at Baldwinsville (Onondaga)
- Sheldrake River (Westchester)
- Sixmile Creek, downstream of Gulf Road to mouth of Mohawk River (Oneida)
- Skaneateles Creek, Skaneateles Lake Dam to Seneca River (Onondaga, Cayuga)
- Smith Pond, Rockville Centre (Nassau)
- Smith Pond, Roosevelt Park (Nassau)
- Spring Lake, Middle Island (Suffolk)
- St. Lawrence River (Franklin, Jefferson, St. Lawrence)
- St. Regis River (St. Lawrence)
- Lake Superior (Sullivan)
- Susquehanna River (Broome, Chenango, Delaware, Tioga, Otsego)
- Swinging Bridge Reservoir (Sullivan)
- Lake Taghkanic (Columbia)
- Thayer Pond - Hoosick Falls Area (Rensselaer)
- Thompsons Lake (Albany)
- Threemile Creek (Oneida)
- Titicus Reservoir (Westchester)
- Unadilla River (Herkimer, Chenango, Oneida, Madison, Otsego)
- Upper Twin Pond (Nassau)
- Upper Yaphank Lake (Nassau, Suffolk)
- Valatie Kill, between County Rt. 18 and Nassau Lake (Rensselaer)
- Valatie Kill, between Nassau Lake and Kinderhook Lake (Rensselaer, Columbia)
- Wappingers Lake (Dutchess)
- Waterport Reservoir/Lake Alice (Orleans)
- Lake Welch (Rockland)
- West Branch Reservoir (Putnam)
- Whitney Park Pond (Nassau)



Adirondack Region Specific Advisories
























When fishing in the Adirondacks (which includes Essex, Lewis, Hamilton, Warren, and Fulton counties, and parts of Clinton, Franklin, St. Lawrence, Herkimer and Saratoga counties) follow the specific advisories for these waters at [www.health.ny.gov/fish/ADK](http://www.health.ny.gov/fish/ADK).



Follow the QR code to see **Adirondack** specific advisories and map

- Bubb Lake
  - Effley Falls Pond
  - Fall Lake
  - Ferris Lake
  - Franklin Falls Flow/Pond
  - Hudson River, upstream of South Glens Falls Dam
  - Lake Champlain, bay within Cumberland Head Southwest to Peru Boat Launch
- Lewey Lake
  - Lower Chateaugay Lake
  - Meacham Lake
  - Moshier Reservoir
  - North Lake, Town of Ohio
  - Oseetah Lake
  - Rainbow Falls Reservoir
  - Sagamore Lake
- Salmon River, downstream of Davis Lake Dam to Lake Champlain
  - Soft Maple Reservoir
  - Stark Falls Reservoir
  - Stoner Lakes
  - Sunday Lake
  - Tupper Lake

For all other waters in the Adirondacks follow the regional advisory:

 General Population	Adirondack Regional Advisory	 Sensitive Population
<b>4</b> meals a month	<div><div>*Best Choice Fish*</div><div> Black crappie Bluegill Brook trout Brown trout Bullhead Freshwater drum Rainbow trout Sunfish/ Pumpkinseed White perch White sucker Yellow perch less than 10" any fish not listed</div></div>	<b>1</b> meal a month
<b>1</b> meal a month	<div><div>Eat Less</div><div> Chain pickerel Lake trout Largemouth bass Northern pike Rock bass Smallmouth bass Walleye less than 19" Yellow perch greater than 10"</div></div>	<b>0</b> DON'T EAT
<b>0</b> DON'T EAT	<div> Walleye greater than 19"</div>	<b>0</b> DON'T EAT

The Sensitive Population refers to anyone who can get pregnant (under 50) and children under 15 years old. The General Population refers to everyone else.

Catskill Region Specific Advisories























When fishing in the Catskill Region, follow the specific advisories for these waters at [www.health.ny.gov/fish/CAT](http://www.health.ny.gov/fish/CAT).

- Ashokan Reservoir
  - Cannonsville Reservoir
  - Herrick Hollow Creek
  - Neversink Reservoir
- North-South Lake
  - Pepacton Reservoir
  - Schoharie Reservoir



Follow the QR code to see **Catskill** specific advisories and map

For all other waters within the Catskill Region boundary (which includes parts of Delaware, Greene, Schoharie, Sullivan, and Ulster counties) follow the regional advisory below:

 General Population	Catskill Regional Fish Advisory				 Sensitive Population
	<div>*Best Choice Fish*</div>				
<b>4</b> meals a month	 Bluegill	 Brook trout	 Pumpkinseed/ Sunfish	 Rainbow trout	<b>4</b> meals a month
<b>4</b> meals a month	 Black crappie	 Brown trout	 Bullhead	 Carp	<b>1</b> meal a month
	 Chain pickerel less than 20"	 Lake trout	 White sucker any fish not listed	 Yellow perch less than 10"	
<b>1</b> meal a month	 Chain pickerel greater than 20"	 Largemouth bass	 Rock bass	 White perch	<b>1</b> meal a month
<b>1</b> meal a month	 Smallmouth bass	 Walleye less than 19"	 Yellow perch greater than 10"		<b>0</b> DON'T EAT
<b>0</b> DON'T EAT		 Walleye greater than 19"			<b>0</b> DON'T EAT

The Sensitive Population refers to anyone who can become pregnant (under age 50) and children under 15 years old. The General Population refers to everyone else.

More Information

New York State Department of Health  
[www.health.ny.gov/fish](http://www.health.ny.gov/fish)  
518-402-7530; 800-458-1158  
CEHEDUC@health.ny.gov

For information on contaminants in sportfish:  
**Bureau of Ecosystem Health**  
518-402-8920

## License requirements

Everyone must have a valid fishing license in their possession while fishing or helping someone to fish except:

- Persons under 16 years of age;
- NYS-resident owners, lessees, and members of their immediate families occupying and cultivating farmlands, when fishing on their own lands;
- Persons holding farm fish pond licenses and members of their immediate families, when fishing on waters covered by their licenses;
- Resident patients at Dept. of Mental Health institutions and Dept. of Health rehabilitation hospitals, and inmates at Division of Youth rehabilitation centers. License exemptions must be requested for such persons through the hospital/institution by writing NYSDEC License Sales Unit, 625 Broadway, Albany, NY 12233-4790, or by emailing [FW.Information@dec.ny.gov](mailto:FW.Information@dec.ny.gov);
- When fishing on licensed fishing preserves.

## Free licenses

The following individuals are eligible for a free fishing license and may obtain a license at any license issuing outlet:

- New York State residents who are legally blind and provide a doctor's note to the License Issuing Agent;
- New York State residents who are active service members of the NYS Organized Militia (i.e., National Guard), or U.S. Reserve Forces;
- New York State residents stationed outside of New York who are on full time active duty in the U.S. Armed Forces and are on leave in New York for no longer than 30 days;

- Resident patients at U.S. Department of Veteran's Affairs hospitals or state-funded facilities can obtain a free fishing license through their hospital or facility;
- Native Americans who are members of the Shinnecock and Poospatuck tribes or the Six Nations residing on reservations in New York State may obtain a free fishing license by contacting their reservation or DEC's License Sales Office at (518) 402-8843.

## Residency

To qualify for an annual resident license, a person must live in New York State for more than 30 days immediately preceding the date of application. When purchasing a lifetime license, you must show proof of residency for one full year.

Land ownership in New York State does not make you a resident. Residency is that place where a person maintains a fixed, permanent, and principal home (regardless of where temporarily located), such as where a person is registered to vote. If under 18, the residence of parents or legal guardian shall be deemed such person's residence. For a complete list of valid residency proof documents, please see [dec.ny.gov/regulatory/permits-licenses/sporting-and-use/sporting/general-info#Residency](https://dec.ny.gov/regulatory/permits-licenses/sporting-and-use/sporting/general-info#Residency).

Active members of the U.S. Armed Forces stationed in New York State and full-time college students in residence in the state during the school year (proof required) qualify for annual resident licenses.

# License Information

## License privileges

- Persons holding a freshwater fishing license may take freshwater fish by angling, spearing, hooking, longbow, nets, traps, and tip-ups; take frogs by spearing, catching with the hands, or by use of a club or hook; and take baitfish for personal use, all as permitted by law or DEC.
- The holder of a license, tag, or stamp shall have such license, tag, stamp, or other valid proof (see below) on his/her/their person while exercising any privilege of that license.
  - The holder of a license, tag, or stamp shall exhibit it on demand to any police officer, peace officer, or the owner, lessee, or other person in control of the lands or waters on which the license holder is present.
  - No license or stamp authorizes the holder to trespass upon private lands or waters, or interfere with property belonging to another person.
  - A freshwater fishing license does not allow for the taking of migratory marine fish. See Recreational Marine Fishing Registry (below).

## Recreational Marine Fishing Registry

Anglers 16 years of age and older who fish in the Marine and Coastal District of New York State (page 68) or for migratory marine species, such as striped bass, hickory shad, and river herring from all waters of the state, including the Hudson River and Delaware River, must enroll in the Recreational Marine Fishing Registry wherever licenses are sold (below).

For additional information concerning the Recreational Marine Fishing Registry, contact the DEC Division of Marine Resources at (631) 444-0430 or visit the DEC website at [dec.ny.gov/regulatory/permits-licenses/sporting-and-use/sporting/recreational-marine-fishing-registry](https://dec.ny.gov/regulatory/permits-licenses/sporting-and-use/sporting/recreational-marine-fishing-registry).

## Free fishing days

- During the following dates, anyone can fish the freshwaters of New York State and no license is required! All other fishing regulations remain in effect.
- June 28–29, 2025
  - September 27, 2025
  - November 11, 2025
  - February 14–15, 2026
- Since no license is required, it's the perfect time to take a friend or relative fishing.
- For a list of DEC-approved Fishing Clinics, visit [dec.ny.gov/things-to-do/freshwater-fishing/learn-to-fish/free-clinics](https://dec.ny.gov/things-to-do/freshwater-fishing/learn-to-fish/free-clinics).

LICENSES	
Resident Annual	
Fishing (16–69) *	\$25
Fishing (70+) *	\$5
7-day (16+)	\$12
1-day (16+)	\$5
Fishing (military/disabled) **	\$5
Marine Registry *	\$0
Non-Resident Annual	
Fishing (16+) *	\$50
7-day (16+)	\$28
1-day (16+)	\$10
Marine Registry *	\$0
Lifetime Fishing (available to NYS residents only)	
Lifetime Fishing (0–69)	\$460
Lifetime Fishing (70+)	\$65
* Valid for 365 days starting on the date of purchase or the day after renewing a fishing license or Marine Registry that is expiring within 60 days.	
** NYS residents with a Military Disability of 40% or more annually pay \$5.00 for the first of the following 3 privileges: fishing, hunting, trapping. Subsequent purchases of the other 2 privileges are free within the calendar year. Questions should be directed to 518-402-8843.	

VALID PROOF OF FISHING LICENSE						
License type	Valid Proof of Fishing License					
Freshwater Fishing License	License on official license paper (Valeron)	Hunt Fish NY App	Online printable license	12 Digit DEC ID #	Plastic lifetime card	Adventure license
Recreational Marine Fishing Registry					N/A	N/A
Please do not laminate your Valeron license. The heat from this process will cause it to become unreadable.						

LICENSE REQUIREMENTS FOR BORDER WATERS		
Does a New York State fishing license entitle the holder to fish the out-of-state portion of waters listed below?		
Water	State/Province	Yes/No
Lake Ontario	Ontario	No
Lake Erie	Ontario, Pennsylvania	No
St. Lawrence River	Ontario, Quebec	No
Niagara River	Ontario	No
Lake Champlain	Quebec	No
	Vermont	Yes*
Delaware River & West Branch Delaware River (along boundary)	Pennsylvania	Yes
Greenwood Lake	New Jersey	Yes
Indian Lake	Connecticut	Yes
* All Vermont portions of Lake Champlain, with the exception of The Inland Sea (including "The Gut"), Mallett's Bay, Missisquoi Bay and all rivers. See page 31 for map.		

LICENSE OR REGISTRY REQUIREMENTS FOR FISHING IN THE TIDAL HUDSON RIVER OR MARINE AND COASTAL DISTRICT		
Location	Species Fishing For	License or Registry
North of Mario M. Cuomo Bridge	Freshwater Species	Freshwater Fishing License
	Migratory Marine Species	Recreational Marine Fishing Registry
South of Mario M. Cuomo Bridge (Marine and Coastal District)	All Species	

# Environmental Conservation Police Officers

New York State has about 300 Environmental Conservation Officers (ECOs) and Investigators (ECIs) who work throughout the state, including New York City. ECOs spend most of their time patrolling within their assigned county.

The assistance of the public is essential to the effective enforcement of State environmental laws and regulations. If you observe someone violating Environmental Conservation Law or see the results of a violation, REPORT IT! Poachers and polluters are thieves, stealing from you, our fellow anglers, and future generations. Those who pollute our air or water, destroy our environment, or ignore fish and wildlife laws are criminals.

## Contact an Environmental Conservation Police Officer (ECO)

For general questions, call 1-877-457-5680. You will speak with a dispatcher who will assist you or connect you to an ECO. For best service, let them know the area you are calling from or the area your question is about.

## Report All Poachers and Polluters

Call 1-844-DEC-ECOS (844-332-3267). You will speak to a dispatcher who will assist you in filing a complaint. You may ask to have your name kept confidential, or you may ask to file the complaint without leaving a name (anonymously). Complaints are forwarded to an ECO for investigation. The more detailed information you provide, the more likely the violator will be apprehended. Try to remember the “who, what, where, when, and how” of the event.

- **Keep a distance from the violator.** Do not approach or attempt to confront suspects. They may be dangerous, destroy evidence, or simply evade officers if forewarned.
- **Who did it?** Provide names, ages, sex, height, weight, clothing or vehicle descriptions, and other details.
- **What occurred?** What exactly do you think is the nature of the violation? Examples — taking over limit of fish, snagging, illegal netting, fishing out of season, trespassing.
- **When did it occur?** Provide dates and times. Is it still in progress, ongoing, or something yet to happen? Examples— happening right now, happens every Friday night.
- **Where did it occur?** Provide street addresses, town/county, name of stream, river, or pond, GPS location. Many fishing violations occur on large waterways, so specific locations are valuable. Examples — at the north end of the spillway on Smith Creek Dam, near red buoy 32 on Reynolds Channel.
- **How did it occur?** What methods or circumstances were used to commit the violations? Provide any other information the ECO may find useful.

## Environmental Conservation Officer Rosters

For the current listing of Environmental Conservation Officers by Region, please visit [dec.ny.gov/about/contact-us/environmental-conservation-officer-rosters](https://dec.ny.gov/about/contact-us/environmental-conservation-officer-rosters).



Scan this QR code with your phone for direct access to ECO phone numbers.

## FIND US ON DEC'S WEBSITE



[dec.ny.gov/things-to-do/freshwater-fishing](http://dec.ny.gov/things-to-do/freshwater-fishing)

## HUNTFISHNY APP



Fishing and hunting information at your fingertips and a worry-free way of carrying your sporting license. Now featuring The Tackle Box—a map-based interface for fishing regulations, stocking information, fishing/boating access, and more.

Download today from the App Store or Google Play Store!

## THE FISHING LINE E-NEWSLETTER



Hooking anglers up with information on fishing and fisheries management across New York State. Sign up today by scanning the QR code above or visiting [dec.ny.gov/things-to-do/freshwater-fishing](http://dec.ny.gov/things-to-do/freshwater-fishing).

## ROUND GOBY WATCH

Round goby are small, predatory fish from central Eurasia that eat invertebrates, small fish, and fish eggs. They are voracious feeders and are a vector for fish and bird diseases, so they can devastate native fish populations and alter aquatic communities. Introduced to the Great Lakes through ballast water, they have made their way through the Erie Canal and Mohawk River to the Hudson River and can be transported to new waterbodies in bait buckets and water-holding compartments in watercraft.

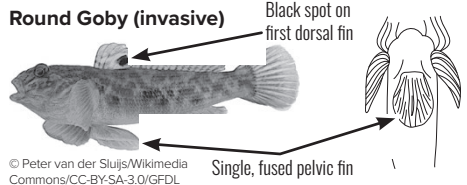
### Help prevent their spread:

- Learn how to identify round goby.
- Dispose of bait in trash cans and at disposal stations.
- Dump water from bait buckets and live wells on dry land.
- Clean and dry your equipment thoroughly before visiting other waterbodies.
- Purchase bait from a dealer that sells only NYS-certified bait.


### If you think you've caught a round goby:

- DO NOT RELEASE IT.
- Take pictures of it from different angles (including the underside), and freeze it, then throw it in the trash after ID has been confirmed.
- Email the photos, noting where it was caught (coordinates preferred), to [isinfo@dec.ny.gov](mailto:isinfo@dec.ny.gov).

### Round Goby (invasive)



### Sculpin (native look-alike)



HAVE YOU  
CAUGHT  
A BIG FISH  
LATELY?

New York State offers anglers some of the best freshwater fishing in the country with numerous trophy fish landed each year. The Angler Achievement Awards Program acknowledges these angling accomplishments and helps promote the fantastic fishing opportunities the state’s waters provide. You can enter your catch in any of three categories: Angler Award, Youth Angler Award, and State Record. For more information, scan the QR code.



Qualifying Lengths for Angler Award Categories:

SPECIES		MINIMUM QUALIFYING LENGTHS	
Category		Angler Award (age 16 and up)	Youth Angler Award (under age 16)
Bass, Largemouth		20 inches	18 inches
Bass, Smallmouth		18 inches	16 inches
Bass, Rock		10 inches	8 inches
Bass, Striped (inland—Hudson River, Delaware River)*		36 inches	34 inches
Bass, White		16 inches	14 inches
Bluegill (sunfish)		10 inches	8 inches
Bowfin		27 inches	25 inches
Bullhead, Black		14 inches	12 inches
Bullhead, Brown		14 inches	12 inches
Burbot		24 inches	22 inches
Carp, Common		34 inches	32 inches
Catfish, Channel		30 inches	28 inches
Catfish, White		15 inches	13 inches



# Angler Achievement Awards

SPECIES		MINIMUM QUALIFYING LENGTHS	
Category		Angler Award (age 16 and up)	Youth Angler Award (under age 16)
Cisco (Lake Herring)		17 inches	15 inches
Crappie, Black		14 inches	12 inches
Crappie, White		14 inches	12 inches
Drum, Freshwater		26 inches	24 inches
Fallfish		15 inches	13 inches
Gar, Longnose		38 inches	36 inches
Muskellunge	<i>Great Lakes and Tributaries</i>	54 inches	54 inches
	<i>Inland</i>	48 inches	46 inches
Muskellunge, Tiger		38 inches	36 inches
Perch, White		14 inches	12 inches
Perch, Yellow		14 inches	12 inches
Pickerel, Chain		25 inches	23 inches
Pike, Northern		36 inches	34 inches
Pumpkinseed (sunfish)		10 inches	8 inches
Redbreast (sunfish)		9 inches	8 inches
Salmon, Atlantic	<i>Great Lakes and Tributaries</i>	30 inches	28 inches
	<i>Inland</i>	24 inches	22 inches
Salmon, Chinook		38 inches	36 inches
Salmon, Coho		30 inches	28 inches
Shad, American		20 inches	18 inches
Sucker, White		20 inches	18 inches
Sucker (Redhorse)		22 inches	20 inches
Trout, Brook		18 inches	16 inches
Trout, Brown	<i>Great Lakes and Tributaries</i>	26 inches	24 inches
	<i>Inland Lakes</i>	24 inches	22 inches
	<i>Inland Streams</i>	20 inches	18 inches
Trout, Lake	<i>Great Lakes and Tributaries</i>	33 inches	31 inches
	<i>Inland</i>	30 inches	28 inches
Trout, Rainbow	<i>Great Lakes</i>	30 inches	28 inches
	<i>Inland Lakes</i>	24 inches	22 inches
	<i>Inland Streams</i>	20 inches	18 inches
Trout, Splake		20 inches	18 inches

# Angler Achievement Awards Program

SPECIES	MINIMUM QUALIFYING LENGTHS	
Category	Angler Award (age 16 and up)	Youth Angler Award (under age 16)
Walleye	25 inches	23 inches
Whitefish, Lake	21 inches	19 inches

\*Striped bass are not eligible for the State Record Category

## ENTRY RULES

1. Fish must be taken during their respective open season by angling or ice fishing in New York State waters in accordance with New York State Fishing Regulations. Fish showing signs of foul hooking (hooked other than in the mouth), gill nets, tampering, or foreign objects will be disqualified. Bowfishing entries are not eligible.
2. Qualifying fish must be entered on the official entry form. All applicable portions of the entry form must be completed.
3. Entry forms must be received by the New York State Department of Environmental Conservation (DEC) Bureau of Fisheries within 30 days of the catch.
4. A side-view photograph that shows the entire fish (angler with the fish is encouraged) must be enclosed with the entry form. The fish should also be photographed next to a ruler, measuring tape, or an object of known size (e.g., fishing rod, tackle box, etc.). Information provided on the entry form and any associated photographs become the property of the DEC and may be used for promotional purposes. Photographs will not be returned.
5. The number of stickers awarded annually will be limited to one sticker per angler per species.
6. **To enter a fish in the Angler Award and Youth Angler Award categories:**
  - a. The fish must be one of the 40 species designated under the Angler Award and Youth Angler Award categories.
  - b. The fish must be measured from tip of nose to tip of tail.
  - c. The fish must meet or exceed the minimum qualifying length for its species.
7. **To enter a fish in the State Record category:**
  - a. The fish must be one of the 39 species designated under the State Record category.
  - b. Fish must be weighed on a certified scale by the owner or employee of the business where the scale is located. Certified scales can be found at post offices, supermarkets, and bait shops. **Fish weighed on personal handheld scales will not be accepted.**
  - c. Weighing must be observed by one witness other than the scale owner or business employee.
  - d. The fish must exceed the previous record by at least 1 ounce to qualify as a new state record.
  - e. Fish must be kept for the purposes of being weighed on a certified scale (see b. above) and examined by a DEC Fisheries Biologist.
  - f. The fish must be identified and examined by a DEC Fisheries Biologist prior to any cutting of the fish or removal of entrails. Section F will be completed by the biologist verifying the fish. *If caught during the weekend, keep fish on ice (do not freeze) after weight certification. Contact the appropriate DEC Regional Fisheries Office on the next business day.*
  - g. Fish fed or otherwise grown with the intention of breaking a state record will be disqualified.

The DEC Bureau of Fisheries reserves the right to reject any Angler Achievement Award Application on the basis of erroneous species identification, improper handling, illegal fishing methods, evidence of tampering or foreign objects, or inability to adequately document any of the circumstances relating to the catch.

# Angler Achievement Awards Program

## Official Entry Form

### Section A: Entry Category

#### Fish is being entered in (check one)

- ☐ Angler Award Category (complete sections B, C, G)      ☐ Youth Angler – under 16 (complete sections B, C, G)      ☐ State Record (complete all sections)

### Section B: Angler Information

Angler Name:	Phone:
Address:	
Email:	City/Town:
Fishing License # (for people 16 years of age or older):	State: Zip Code:

### Section C: Catch Information (Include a side-view photograph of the fish — Fish should also be photographed next to a ruler or object of known size.)

Fish Species:	Kept: <input type="checkbox"/> Released: <input type="checkbox"/>
Date of Catch:	Time of Catch: AM PM (Circle one)
Name of Waterbody:	County:
Nearest Town:	Length (inches) Girth (State Record entries only)
Lure/Bait Used:	Lure Color/Size:
Brief description of how fish was caught:	

### Section D: Weight Information: (State Record entries only—weights taken on personal/handheld scales are ineligible.)

Weigher Name:	Weigher Signature:
Business Name/Address:	
Phone:	Weight: lbs. oz.
City/Town:	Scale Certification Number:
State: Zip Code:	Date Last Certified:

# Angler Achievement Awards Program

## Section E: Witness Verification (State Record entries only)

Witness Name:	Witness Signature:		
_____	_____		
Witness Address:	Phone:		
_____	_____		
City/Town:	State:	Zip Code:	Date:
_____	_____	_____	_____

## Section F: Species Verification (State Record Entries Only—to be completed by a DEC Fisheries Biologist or Designee. Contact a DEC Regional Fisheries Office to schedule an appointment for verification.)

I have examined the fish described above and confirm that it is a:

\_\_\_\_\_

Name of DEC Fisheries Biologist or Designee:

\_\_\_\_\_

DEC Verifier Signature:	Date:
_____	_____

## Section G: Angler or Parent/Guardian Signature (all entries)

I hereby swear that the information provided on this form is true and correct to the best of my knowledge and that the taking of the fish described above was in accordance with the rules of the New York State Angler Achievement Awards Program. Furthermore, I release to the New York State Department of Environmental Conservation the right to use the above information and any enclosed photographs for promotional purposes, although I understand that this does not restrict my use of the same information and photographs.

Angler or Parent/Guardian Signature:

\_\_\_\_\_

Date:


\_\_\_\_\_

**Submit completed form and photograph(s) to:**  
NYSDEC, Bureau of Fisheries, Angler Achievement Awards  
625 Broadway, 5th Floor, Albany, NY 12233-4753,  
or to [fwfish@dec.ny.gov](mailto:fwfish@dec.ny.gov).


**Forms must be received within 30 days of the catch.**

# Warmwater Sportfish of New York

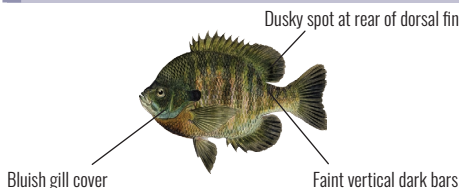
## Largemouth Bass



## Smallmouth Bass




## Bluegill




## Pumpkinseed



## Rock Bass




## Black Crappie




## Brown Bullhead




## Channel Catfish




## Northern Pike



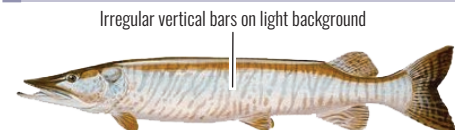
## Chain Pickerel



## Muskellunge




## Tiger Muskellunge




# Warmwater Sportfish of New York

continued from previous page


## Walleye



## Sauger




## Yellow Perch




# Coldwater Sportfish of New York


## Brook Trout




## Brown Trout




## Rainbow Trout




## Lake Trout




## Coho Salmon\*



## Chinook Salmon\*



## Atlantic Salmon



## Rainbow Smelt



\* Pacific salmon (Coho and Chinook Salmon) are characterized by an anal fin that is longer along the body than it is away from the body.